3 9999 06583 834 2

GOVDOC

BRA
3560

SCHOOLS

1953

DO NOT SEND
TO BINDERY

BOSTON
PUBLIC
LIBRARY

R 21
S1

Digitized by the Internet Archive
in 2011 with funding from
Boston Public Library

http://www.archive.org/details/schools1953guide00blah

ACCOPRESS®

25970	YELLOW
25971	BLACK
25972	LIGHT BLUE
25973	DARK BLUE
25974	LIGHT GRAY
25975	LIGHT GREEN
25976	DARK GREEN
25977	TANGERINE
25978	RED
25979	EXECUTIVE RED

GENUINE PRESSBOARD

ACCO®

ACCO INTERNATIONAL INC.
CHICAGO, ILLINOIS 60619

gov 02-303

July 7, 1953

GOVDOC
BRA
3560

CONTENTS

Page

SCHOOL MAP SERIES: V-1-S2

(a) Public Schools in 1953 1

(b) Elementary School Sites to 1960-1975

(c) Junior High Schools to 1960-1975

(d) High Schools

(e) School Site Selection to 1960-1975

SUBJECTIVE ASPECTS OF THE SCHOOLS STUDY REPORT:

Elementary Schools 2

Junior High Schools 3

New Campus High Schools 4

Bar Graph Projecting By Completion Dates In The Harvard Report 5

Bar Graph Projecting By Completion Dates Other Than Those In The Harvard Report 6

RECOMMENDATIONS SUMMARY OF THE 1950 GENERAL

THE NEW 1953 HARVARD SCHOOLS STUDY REPORT 7

Elementary School Sites; Abandoned, Existing New; Tabulated By District 8

Chart of Cases Wherein More Than One School Uses One Site 9

Junior High Schools; Tabulated From The 1953 Harvard Schools Study 10

SCHOOLS

1953

GUIDE TO ASSIST WITH

MANDATORY REFERRALS

AND

CAPITAL IMPROVEMENT PROGRAMMING

BOSTON PUBLIC LIBRARY

April 11, 1967
R21
S1

SCHOOLS

1963

GUIDE TO ASSIST WITH

MANDATORY REFERRALS

AND

CAPITAL IMPROVEMENT PROGRAMMING

BOSTON
PUBLIC
LIBRARY

July 20, 1955

CONTENTS

	Page
SUMMARY OF THE SCHOOL MAP SERIES: V-1-S2	
(a) Public Schools in 1953	1
(b) Elementary School Sites to 1960-1975	
(c) Junior High Schools to 1960-1975	
(d) High Schools to 1965	
(e) School Site Selections To 1960-1975	
FINANCIAL ASPECTS APPLIED TO THE 1953 HARVARD SCHOOLS STUDY REPORT:	
Elementary Schools	2
Junior High Schools	3
New Campus High Schools	4
Bar Graph Projection By Completion Dates In The Harvard Report	5
Bar Graph Projections By Completion Dates Other Than Those In The Harvard Report	6
RECOMMENDATIONS SUMMARY OF THE 1950 GENERAL PLAN AND THE 1953 HARVARD SCHOOLS STUDY REPORT	7
Elementary School Sites; Abandoned, Retained and New; Tabulated By Districts	8
Chart of Cases Wherein More Than One School Is on One Site	9
Junior High Schools; Tabulated Summary of The 1953 Harvard Schools Study Report	10

July 20, 1965

CONTENTS

Page

SUMMARY OF THE SCHOOL MAP SERIES: V-1-62

(a) Public Schools in 1962 1

(b) Elementary School Sites to 1960-1975

(c) Junior High Schools to 1960-1975

(d) High Schools to 1965

(e) School Site Selections To 1960-1975

SPECIAL ASPECTS APPLIED TO THE 1962 HARVARD SCHOOLS STUDY REPORT:

Elementary Schools 2

Junior High Schools 3

New Campus High Schools 4

Bar Graph Projection By Completion Dates In

The Harvard Report 5

Bar Graph Projections By Completion Dates Other

Than Those In The Harvard Report 6

RECOMMENDATIONS SUMMARY ON THE 1960 GENERAL PLAN

FROM 1962 HARVARD SCHOOLS STUDY REPORT 7

Elementary School Sites: Abandoned, Retained and

New: Tabulated By Districts 8

Chart of Cases Wherein More Than One School Is on

One Site 9

Junior High Schools: Tabulated Summary of The 1962

Harvard Schools Study Report 10

Page

ABANDONED SCHOOL SITES:

Probable Other Uses Of 36 Sites Abandoned By Both The 1950 General Plan And The 1953 Harvard Schools Study Report. 11

Determinants Of The Disposition Of The 36 Abandoned School Sites 12

Summary Of The Disposition of 36 Abandoned Elementary School Sites and 5 Abandoned High School Sites 13

Data On The 36 + 5 Abandoned Sites, On 16 Column Analysis Paper 14

One Page Sketch And One Page Explanation Of Each Of The 36 + 5 Abandoned Sites 17

SITE SELECTION:

New Schools; Summary; Based On Generalizations In The 1953 Harvard School Study Report, 27 Elementary Schools, 3 Junior High Schools, And 3 High Schools on 1 Campus Site; On 16 Column Analysis Paper 101

36 Site Selections For Elementary Schools: Summary Comparing Similarity Of The 1950 General Plan And The 1953 Harvard Schools Study Report 103

page

DONED SCHOOL SITES:

Probable Other Uses Of 36 Sites Abandoned
By Both The 1950 General Plan And The
1952 Harvard Schools study Report. 11
Determinants Of The Disposition Of The 35
Abandoned School Sites 12
Summary Of The Disposition of 36 Abandoned
Elementary School Sites and 5
Abandoned High School Sites 13
Data On The 36 + 5 Abandoned Sites, On 16
Column Analysis Paper 14
One Page Sketch And One Page Explanation Of
Each Of The 36 + 5 Abandoned Sites 17

E SELECTION:

New Schools; Summary; Based On Generalizations
In The 1952 Harvard School Study Report,
By Elementary Schools, 3 Junior High
Schools, And 3 High Schools on 1 Campus
site; On 16 Column Analysis Paper 101
36 Site Selections For Elementary Schools:
Summary Comparing Similarity Of The
1950 General Plan And The 1952 Harvard
Schools Study Report 102

Page

Data On Proposed Elementary School Sites Based On Generalization Of Both The 1950 General Plan And The 1953 Harvard School Study Report 105

Method Of Site Selection 106

One Page Sketch For Each Of The 36 Site Selections For New Elementary Schools 107

Junior High Schools And New Campus High School Site Selections; Comparative Summary 142

One Page Sketch For Each Of The 3 + 3 Junior High School Sites And One Campus Site For 3 High Schools

SCHOOLS IN 1975

Bar Graph Showing Active Schools In 1952, And Active Schools In 1975 150

Method Of Scoring Previous Studies To Provide Basis For Projection Of Schools In 1975 151

Schools Retained In 1975, 85, Alphabetical 153

Schools Retained In 1975, 85, Chronological 154

SCHOOL MAP SERIES, 1953 AT 1" = 1600'

PHOTOSTATIC REDUCTION

1 PUBLIC SCHOOLS IN 1953

ELEMENTARY SCHOOLS	178
JUNIOR HIGH SCHOOLS	21
SPECIAL SCHOOLS	2
HIGH SCHOOLS	25
	226

2 PUBLIC ELEMENTARY SCHOOL SITES

166 EXISTING SITES IN 1953

	ABANDONED	RETAINED	NEW	RETAINED AND NEW
1953 SCHOOL STUDY REPORT TO 1960	43	124	19	143
1950 GENERAL PLAN TO 1975	83	83	17	100
SIMILAR BY THE REPORT AND THE PLAN	36	76	9	84

3 36 SITE SELECTIONS FOR NEW ELEMENTARY SCHOOLS

	OLD ELEMENTRY SCHOOL SITES	NEW ELEMENTRY SCHOOL SITES	TOTAL NEW ELEMENTARY SCHOOLS
1953 SCHOOL STUDY REPORT TO 1960	8	19	27
1950 GENERAL PLAN TO 1975	2	17	19
SIMILAR BY THE REPORT AND THE PLAN	1	9	10

4 PUBLIC JUNIOR HIGH SCHOOLS

	RETAINED	CONVERTED	NEW	TOTAL
1953 SCHOOL STUDY REPORT TO 1960	21	3	3	27
1950 GENERAL PLAN TO 1975	21	0	3	24
SIMILAR BY THE REPORT AND THE PLAN	20	0	0	20

5 PUBLIC HIGH SCHOOLS

IN THE 1953 HARVARD SCHOOL STUDY REPORT TO 1965

RETAINED	14	
NEW	1	← 3 SCHOOLS ON ONE SITE
ABANDONED	5	
CONVERTED		
TO JUNIOR HIGHS	3	
TO JUNIOR COLLEGE	1	

FINANCIAL ASPECTS APPLIED TO THE 1953 HARVARD SCHOOL STUDY REPORT

ELEMENTARY SCHOOLS

			NUMBER OF CLASSROOMS	AT 35 PUPILS PER CLASSRM	AT $1,500 PER PUPIL	SITE NEW	SITE OLD
I	BRI.	ON MCKINNEY PLGD.	14	490	735,000		
	BRI.	NEAR OAK SQ.	7	245	367,500		
II	CHSN.	NEAR EXISTING JR. HIGH	21	735	1,102,500		
	CHSN.	NEAR HOUSING PROJECT	21	735	1,102,500		
III	E.B.	ON THE HILL	14	490	735,000		
IV	W.E.	REDEVELOPMENT AREA	21	735	1,102,500		
VI	B.B.	NEAR MISSION HILL EXT.	21	735	1,102,500		
VII	S.E.	DWIGHT	21	735	1,102,500		✓
	S.E.	JOSHUA BATES	21	735	1,102,500		✓
	S.E.	FRANKLIN	21	735	1,102,500		✓
	S.E.	NEAR L.J. ROTCH PLGD.	14	490	735,000		
IX	ROX.	THOMAS DWIGHT	14	490	735,000		✓
	ROX.	HYDE	21	735	1,102,500		✓
	ROX.	ON MADISON SQ. PARK	21	735	1,102,500		
X	J.P.	LUCRETIA CROCKER	14	490	735,000		✓
	J.P.	S. OF BOYLSTON ST.	14	490	735,000		
XI	D.N.	ELBRIDGE SMITH	14	490	735,000		✓
	D.N.	NORTH OF GENEVA ST.	21	735	1,102,500		
	D.N.	CALF PASTURE	14	490	735,000		
	D.N.	CALF PASTURE	14	490	735,000		
	D.N.	CALF PASTURE	21	735	1,102,500		
XIV	D.S.	NEAR FRANKLIN FIELD	21	735	1,102,500		
	D.S.	N.W. OF GARVEY PLGD	14	490	735,000		
	D.S.	ALMONT ST. PLGD.	14	490	735,000		
XV	H.P.	MILTON TOWN LINE AREA	21	735	1,102,500		
	H.P.	ELIHU GREENWOOD	14	490	735,000		✓
	H.P.	MILL POND	7	245	367,500		

FINANCIAL ASPECTS APPLIED TO THE 1953 HARVARD SCHOOL STUDY REPORT

JUNIOR HIGH SCHOOLS

			NUMBER OF PUPILS	AT $2,500 PER PUPIL	SITE NEW	SITE OLD
IX	ROXBURY; HUMBOLT AV. AND CRAWFORD ST.		750	1,825,000	✓	
XI	D.N.	CALF PASTURE	800	2,000,000	✓	
XI	D.N.	COLUMBIA SQUARE	1,000	2,500,000	✓	

FINANCIAL ASPECTS APPLIED TO THE

1953 Harvard School Study Report

ONE PROPOSED NEW CAMPUS HIGH SCHOOL

	Number of Pupils	× (3,000 (4,000
Campus High School	800	$2,400,000
	800	2,400,000
	800	3,200,000
	2,400	$8,000,000

*Cost per child assumption: High School $3,000; Practical High, $4,000.

ONE PROPOSED NEW CAMPUS HIGH SCHOOL

	Number of Pupils	Cost
Campus High School	800	$2,400,000
	800	2,400,000
	800	3,200,000

JULY 1953
K+E 353
10 X to inch.

1953 SCHOOL STUDY REPORT TO 1960

3) PROPOSED NEW ELEMENTARY AND JUNIOR HIGH SCHOOLS AS PROJECTED BY COMPLETION DATES

THE 1953 SCHOOL STUDY REPORT

THIS REPORT MAKES NO ATTEMPT TO STUDY THE FINANCIAL ASPECTS, NOR THE CAPITAL IMPROVEMENT PROGRAMMING, NOR THE EXACT SITE SELECTIONS.

KEUFFEL & ESSER CO.
MADE IN U.S.A.

K+E 353-10
10 X 10 to the inch.

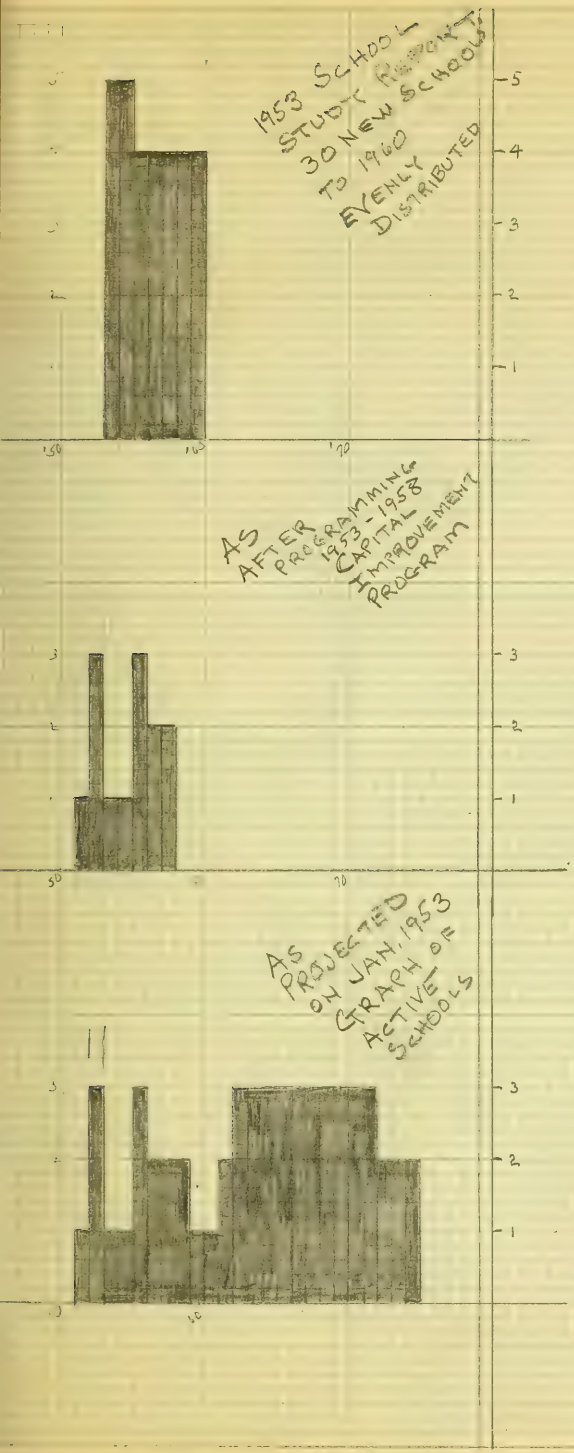

KEUFFEL & ESSER CO.
MADE IN U.S.A.

7

F.B.
May 11, 1953

Schools

Summary of Recommendations 1950 General Plan and 1953 Harvard School Report

The 1950 General Plan proposes 22 new elementary and junior high schools to 1975. The 1953 Harvard School Report proposes ~~31~~ 30 new elementary and junior high schools to 1960. Of the latter ~~21~~ 30 schools, 17 are in conformity with the General Plan.

The 1950 General Plan calls for the abandonment of 80 elementary and junior high schools to 1975. The 1953 Harvard School Report calls for the abandonment of 59 elementary and junior high schools to 1960. Of the latter 59 schools, 37 are in exact accord with the General Plan, and ~~13~~ ONE 15 ~~are~~ to be abandoned by the 1953 Harvard School Report to 1960, but retained by the 1950 General Plan to 1975.

The 1950 General Plan retains 104 existing elementary and junior high schools to 1975. The 1953 Harvard School Report retains 142 elementary and junior high schools to 1960.

1953 School Study Report: 221 (224 BY ACTUAL COUNT) buildings used by 100,000 pupils.
Active elementary and junior high schools in 1953: 204.
Active elementary and junior high schools by 1960 (sch.report): ~~173~~ 172
Active elementary and junior high schools by 1975 (Gen. Plan): 126

August 6, 1937

*ELEMENTARY SCHOOL SITES (166)

(OF THE EX[illegible] SITES, THE GENERAL PLAN RETAINS 33 [illegible] THIS [illegible])

	ABANDONED			RETAINED			NEW			RETAINED + NEW		
	SCHOOL STUDY REPORT	GENERAL PLAN	SIMILAR BY BOTH	SCHOOL STUDY REPORT	GENERAL PLAN	SIMILAR BY BOTH	SCHOOL STUDY REPORT	GENERAL PLAN	SIMILAR BY BOTH	SCHOOL STUDY REPORT	GENERAL PLAN	SIMILAR BY BOTH
BRI	5	6	5	10	9	9	2	1	1	12	10	[illegible]
CHSN	4	7	4	2	3	0	2	0	0	5	1	0
EB	3	5	1	3	6	4	1	0	0	9	6	4
WE	2	3	2	1	0	0	1	1	1	2	1	1
N.E	0	1	0	1	1	1	0	0	0	1	1	1
B.B	0	1	0	5	4	4	1	0	0	6	4	4
S.E	2	9	2	7	1	1	1	1	0	8	2	1
S.B	2	5	2	7	6	6	0	0	0	9	6	6
ROX	6	19	6	20	6	6	1	2	0	21	9	6
J.P.	2	4	2	6	4	4	1	2	1	7	6	[illegible]
DN	8	14	6	20	14	12	4	[illegible]	3	24	19	16
W.R.	0	0	0	7	7	7	0	1	0	7	8	7
ROS	3	1	1	7	9	7	0	0	0	7	9	7
D.S.	4	7	2	15	9	9	3	3	2	18	12	11
H.P	[illegible]	[illegible]	3	5	5	5	2	2	1	7	7	6
SCHOOL STUDY REPORT	43			124			19			143		
GENERAL PLAN		83			83			17			100	
SIMILAR BY BOTH			36			36			9			34

ALSO ON THE JUNIOR HIGH SCHOOL MAP:

		PLAN	RECORD
LINCOLN, A.,	(S.E.)	EL	JR. HIGH
ROOSEVELT, T.,	(ROX)	JR. HIGH	EL.
TAFT, W.H.,	(BRI)	[illegible]	[illegible]

* Totals are correct as taken from the map series, [illegible] THE HUMAN ELEMENT

AUGUST 7, 1953

MORE THAN ONE SCHOOL ON ONE SITE. (10 CONDITIONS)

		GENERAL PLAN		[illegible] REPORT
		BUILDING	SITE	BUILDING
CHSN	POLK STREET	ABAN[illegible]	ABANDON	[illegible]
	MCDONALD	ABANDON		ABANDON
	PRESCOTT	ABANDON		ABANDON
E.B.	KENNEDY	RETAIN	RETAIN	RETAIN
	EMERSON	ABANDON		ABANDON
S.E.	RICE	RETAIN	RETAIN	RETAIN
	BANCROFT	RETAIN		RETAIN
S.B.	HOAR	RETAIN	RETAIN	RETAIN
	NORCROSS	ABANDON		ABANDON
S.B.	HART	ABANDON	RETAIN	ABANDON
	DEAN	RETAIN		RETAIN
J.P.	AGASSIZ	ABANDON	ABANDON	RETAIN
	OLD AGASSIZ	ABANDON		ABANDON
J.S.	BAKER	RETAIN	RETAIN	RETAIN
	LOGUE	RETAIN		RETAIN
D.N.	MATHER	RETAIN	RETAIN	RETAIN
	SOUTHWORTH	ABANDON		ABANDON
D.N.	O'BRIEN	ABANDON	ABANDON	ABANDON
	EMERSON	ABANDON		RETAIN
[illegible]	[illegible]	ABANDON	ABANDON	ABANDON
	[illegible]	ABANDON		ABANDON

OCT. 7, 1953

THE 1953 HARVARD SCHOOL STUDY REPORT TO 1960 DOES NOT MENTION THE ELEMENTARY SCHOOLS:

EB. PHILIP H. SHERIDAN (BETA)

CHSN POLK ST. (ALPHA)

FJB
July 10, 1953

27 JUNIOR HIGH SCHOOLS

1953 SCHOOL STUDY REPORT BY 1960

I	BRI.	Edison, T. A. Taft, W. H.
II	CHSN	Edwards, C. R.
III	E.B.	Barnes, S. J. McKay, D.
IV	W.E.	Blackstone, W.
V.	N.E.	Michelangelo
VI	E.B.	Commerce (converted)
VII	S.E.	Lincoln, A. Brandies (converted)
VIII	S. B.	Gavin, P. F.
IX	Rox.	Lewis Practical Arts (converted) Timilty, J. P. New: n. of Humbolt & Crawford (750)
X	J.P.	Curley, M. E.
XI	D.N.	Campbell, P. T. Cleveland, G. Holmes, O. W. New: Calf Pasture (800) New: Vicinity of Columbus Sq. (1000)
XII	W.R.	Shaw, R. G.
XIII	Ros.	Irving, W.
XIV	D.S.	Lewenberg, S. Thompson, F. V. Wilson, W.
XV	H.P.	Rogers, W. B.

SUMMARY

3 new
3 converted
21 retained

1953 SCHOOL STUDY REPORT FY 1950

	Tarf, W. H.
	McKay, D.
W.H.	Blackstone, W.
Fox.	Lewis
	Finlify, J. F.
	New: n. of Humbolt & Crawford (750)
.N.	Campbell, P. T.
	Holmes, O. W.
	New: Salt Pasture (250)
I Ros.	Irving, V.
D.S.	Lewenberg, S.
	Wilson, V.
H.P.	Rogers, W. D.

5 new
3 converted
121 retained

PUBLIC ELEMENTARY SCHOOL SITES
36 ABANDONED

BY BOTH

THE 1953 HARVARD SCHOOL STUDY REPORT TO 1960
AND THE 1950 GENERAL PLAN TO 1975

PROBABLE OTHER PUBLIC USE OF SITE:

RETAIN AS

- ADDITION TO ADJACENT SCHOOL
- PLAYGROUND
- POLICE STATION
- FIRE STATION
- LIBRARY
- SUPPLY DEPARTMENT BUILDING
- OFF-STREET PARKING, MUNICIPAL
- ANY OTHER PUBLIC USE, OR FOR FURTHER STUDY

ABANDON

- NOT NEEDED FOR PUBLIC USE

Oct. 2, 1952

DETERMINATION OF THE DISPOSITION OF THE ~~37~~ 34 ABANDONED SCHOOL SITES

RETAIN SITE

As addition to adjacent school.

As addition to any other adjacent public use.

As a playground for junior children or senior children if site is in unserved area.

As a site for police station, fire station, or a library if need for such is shown in the capital improvement program.

As a site, or a nucleus of a site for a new supply department building.

As a site for probable municipal off-street parking near shopping centers where such need is generated.

For any other probable public use.

BARTON SITE

If the best use is not a public use.

If a good use other than a public use is apparent, the condition may be mentioned.

m 10VP Addison-Wesley Press, Inc., Cambridge 42, Mass. Printed in U.S.A.

OCTOBER 1[illegible]

DISPOSITION OF SITES

36 ABANDONED ELEMENTARY SCHOOL SITES

AND

5 ABANDONED HIGH SCHOOL SITES

	* SITE NUMBER
RETAIN	
FOR NEW BRANCH LIBRARY	15
FOR URBAN REDEVELOPMENT PURPOSES	10, 12, 32
UNTIL SOUTHEAST RADIAL IS CONSTRUCTED	32
FOR FURTHER STUDY	1, 11, 18, 27, [illegible], 1-H, 3-H
AS ADDITION TO EXISTING PLAYGROUND	9
AS ADDITION TO JUNIOR HIGH	19
AS A JUNIOR PLAYGROUND	3, 4, 7, 8, 14, 21, [illegible], 24, 25, 26, 28, 29, 30, 36
AS A JUNIOR AND SENIOR PLAYGROUND	4-H
AS PROBABLE NEW ELEMENTARY SCH. SITE	5-H
UNTIL SOUTHWEST RADIAL IS [illegible]	35
NOT NEEDED FOR PUBLIC USE	2, 5, 6, 13, 16, 17, 20, 23, 34, 2-H

* [illegible] location [illegible] pencil tracing [illegible] page 17

ABANDONED SCHOOL SITES (36)

BY BOTH THE 1953 HARVARD SCHOOL STUDY REPORT TO 1960 AND THE 1950 GENERAL PLAN TO 1975.

SEPT. 25, 1953

		Date of Completion	Area of Lot Sq. Ft.	Building: Type, Stories	Sketch Plan Number
BRIGHTON:					
DANIEL L. BARRETT	BERTRAM, TRAVISIANO AND HINGSLEY STS.	1933	43930	I - 3	1
FREDERIC A. WHITNEY	ARLINGTON ST.	1899	19,641	IV - 2	2
HOBART STREET	52 HOBART ST.	1884	35973	VI - 1	3
CAR SQUARE	HOMESTEAD ST.	1894	25323	VI - 1	4
WILLIAM WIRT WARREN	NAVARRE AND VARIN STS.	1892	27,137	IV - 2	5
CHARLESTOWN					
B.F. TWEED	CAMBRIDGE ST. NEAR RUTHERFORD AV.	1892	16722	IV - 2	6
BUNKER HILL	BALDWIN AND BUNKER HILL STS.	1866	35274	IV - 4	7
JAMES A. McDONALD	POLK ST.	1911	7,200	IV - 2	
PRESCOTT	ELM ST.	1857	20,287	IV - 2	8
POLK STREET	POLK ST.	1876	12,1[illegible]	IV - 3	
EAST BOSTON					
THEODORE LYMAN	PARISH GROVE STS.	1870	26,200	IV - 3	9
WEST END					
WAITHEN	CHAMBERS AND POPLAR STREETS	1897	14,127	V - 3	10
WINCHELL	BLOSSOM, AT PARKMAN	1885	16,262	IV - 3	11
NORTH END					
BACK BAY					
SOUTH END					
ANDREWS	GENESEE, OSWEGO STS.	1896	14359	I - 3	12
LOUISA MAY ALCOTT	WEST CONCORD ST. AND NEWLAND ST.	1845	10,756	IV - 3	13
SOUTH BOSTON					
GASTON	EAST FIFTH STREET, [illegible]	1872	35358	IV - 3	14
HAWES HALL	DORCHESTER AND F. STS.	1923	[illegible]	IV - 2	15

BUILDING TYPE

SUMMARY OF 38 SCHOOLS

ON 38 SITES:

TYPE I	3
TYPE IV	28
TYPE VI	7
	38

SUMMARY OF 6 HIGH SCHOOL BUILDINGS

TYPE I	1
TYPE IV	5
TYPE VI	0
	6

ABANDONED SCHOOL SITES (36)

BY BOTH THE 1953 HARVARD SCHOOL STUDY REPORT TO 1960 AND THE 1950 GENERAL PLAN TO 1975

		DATE OF COMPLETION	AREA OF LOT SQ. F	BUILDING: TYPE, STORIES	SKETCH PLAN NUMBER
ROXBURY					
AARON DAVIS	14 YEOMAN ST. NEAR ALBANY ST.	1870	18,200	IV-3	16
ABEY N. MAY	THORNTON ST. NEAR VALENTINE STS.	1893	11,052	IV-2	17
CHARLES BULFINCH	PARKER ST. & FISHER AV.	1911	39,052	IV-2	18
GEORGE PUTNAM	COLUMBUS AV. NEAR ROLESTON SQ.	1880	21,784	IV-3	19
MARTIN	HUNTINGTON AV. AT WROTHINGTON ST.	1885	28,307	IV-3	20
SHERWIN	BETWEEN STERLING AND WOOSTER STREETS NEAR MADISON SQUARE PARK	1870	32,040	IV-3	22
[illegible] GRAY	WESTON ST. BETWEEN TYNDALL AND CARPT STREET	1877	14,973	IV-2	21
JAMAICA PLAIN					
BOWDITCH	GREEN ST. & CHESHIRE ST.	1892	29,535	IV-3	23
LOWELL	310 CENTRE ST.	1874	35,241	IV-3	24
DORCHESTER, NORTH					
ATHERTON	1811 COLUMBIA RD. NEAR GENEVA AV.	1872	24,751	IV-2	25
CHRISTOPHER GIBSON	ROMAN ROAD BETWEEN WASHINGTON ST. & GENEVA AV.	1895	39,620	IV-2	26
LYCEUM HALL	MEETING HOUSE HILL AT EAST, PARISH, & WINTHROP STS.	1892	21,319	IV-2	27
PHILLIPS BROOKS	BOWDOIN, NORTH AND FAYSTON STREETS.	1900	38,026	IV-3	28
QUINCY STREET	QUINCY & STANLEY STS.	1882	16,413	VI-1	29
SAVIN HILL	SAVIN HILL AV. AT AUKLAND ST.	1884	20,060	VI-2	30
WEST ROXBURY					
ROSLINDALE					
HENRY ABRAHAMS	MANLEY ROAD AND COLGATE ROAD OFF WASHINGTON ST.	1929	41,822	I-1	31
DORCHESTER, SOUTH					
LOWELL-MASON	CUMMINGS HIGHWAY BETWEEN HERON & KENNEBECK STS	1922	38,582	IV-1	32
MINOT	NEPONSET AV. AND HOLBROOK AV.	1887	51,500	IV-3	33
HYDE PARK					
AMOS WEBSTER	HILTON ST. NEAR WEST ST.	1895	11,383	VI-2	34
HENRY GREW	GORDON AV. AT THE END OF AUSTIN ST.	1871	40,2[illegible]	VI-2	35
WELD	HIGHLAND ST. BETWEEN MILTON AVE. & VOSE AVE.	1895	22,000	VI-1	36

Oct. 2, 1953

ABANDONED HIGH SCHOOL SITES (5)

BY THE 1953 HARVARD SCHOOL STUDY REPORT TO 1965

THE 1950 GENERAL PLAN TO 1975 MAKES NO STUDY OF HIGH SCHOOLS

		Date of Completion	Area of Lot, Sq. Ft.	Building: Type, Stories	Sketch Plan Number
Back Bay					
Boston Technical High	Belvidere, Dalton and Scotia Sts.	1893	37,300	IV-3	
Boston Technical High Annex	Scotia & Dalton Sts.	1926	13,625	IV-2	1-H
Girls Latin	Huntington Entrance to the Fenway	1907	—	I-3	2-H
Trade School for Girls	56 The Fenway at Hemenway St.	1923	12,000	IV-5	3-H
South End					
English High	Montgomery St and Warren Av	1880	85,560	IV-3	4-H
Girls High	West Newton and Pembroke Sts.	1870	37,480	IV-4	5-H

36 ABANDONED SCHOOL SITES

BY BOTH

THE 1953 HARVARD SCHOOL STUDY REPORT TO 1965

AND THE 1959 GENERAL PLAN TO 1975

WESTERN AV.
B-65
I-80
BERRANT ST
DAVID L. BARRETT SCHOOL
TRANSIT
TERMINAL
KINGSLEY ST

Oct. 7, 1953

36 ABANDONED SCHOOL SITES

SITE NUMBER 1

BRIGHTON DISTRICT; DAVID L. BARRETT ELEMENTARY SCHOOL, AT BERTRAM STREET, TRAVIS STREET, AND KINGSLEY STREET. BUILDING IS TYPE I, OR FIREPROOF CONSTRUCTION, THREE STORIES, AND CONSTRUCTED IN 1933. THE SITE BORDERS AN INDUSTRIAL ZONE (I-80) ON ONE SIDE, AND A GENERAL BUSINESS ZONE (B-65) ON ANOTHER SIDE, AND CONSISTS OF 43,930 SQUARE FEET.

RETAIN SITE AND BUILDING FOR SOME OTHER PROBABLE PUBLIC USE; FURTHER STUDY REQUIRED. SITE IS NOT NEEDED FOR SCHOOL PURPOSES, NOR FOR PLAYGROUND PURPOSES AS AREA IS ADEQUATELY SERVED BY JUNIOR AND SENIOR PLAYGROUNDS. SOME OTHER PROBABLE PUBLIC USE MAY BE: SUPPLY DEPARTMENT BUILDING, SCHOOL DEPARTMENT STOREHOUSE SIMILAR TO THE ONE AT 39-33 DIXWELL STREET NEAR THE THEODORE ROOSEVELT SCHOOL IN ROXBURY.

ISLINGTON
ARMINGTON
WEBLEY ST.
FRANK A. WHITNEY
SCHOOL

OCT. 7, 1953

36 ABANDONED SCHOOL SITES

SITE NUMBER 2

BRIGHTON DISTRICT: FREDERIC A. WHITNEY ELEMENTARY SCHOOL, AT ARMINGTON STREET, NEAR ISLINGTON STREET AND UNION SQUARE. BUILDING IS TYPE IV, OR NOT FIREPROOF CONSTRUCTION, TWO STORIES. THE SITE IS SEPARATED FROM THE ANDREW JACKSON SCHOOL BY WEBSTER PLACE AND TWO DWELLING LOTS, AND CONSISTS OF 19,761 SQUARE FEET.

ABANDON SITE AS NO OTHER PUBLIC USE IS LIKELY. AREA IS ADEQUATELY SERVED BY SCHOOLS AND PLAYGROUNDS.

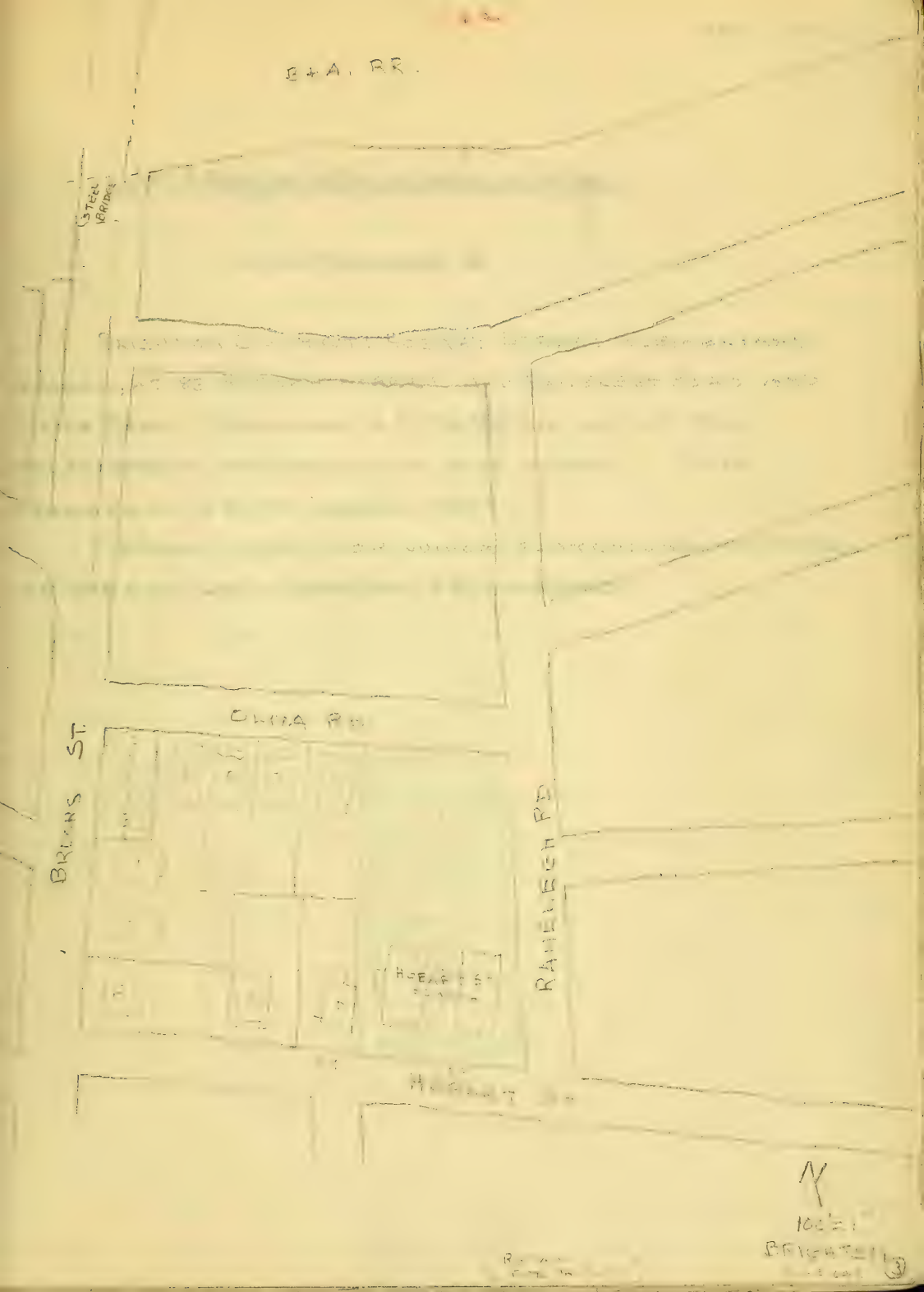
B+A. RR.
STEEL BRIDGE
CHIPPA RD
BRIANS ST.
RALEIGH RD
N
BRIGHTON

OCT. 7, 1953

36 ABANDONED SCHOOL SITES

SITE NUMBER 3

BRIGHTON DISTRICT; HOBART STREET ELEMENTARY SCHOOL, AT 83 HOBART STREET AND RANELEGH ROAD AND OHIA ROAD. BUILDING IS TYPE VI, OR NOT AT ALL OF FIREPROOF CONSTRUCTION, ONE STORY. SITE CONSISTS OF 35,973 SQUARE FEET.

RETAIN SITE FOR JUNIOR PLAYGROUND PURPOSES AS AREA WOULD OTHERWISE BE UNSERVED.


TREMONT ST
MONANTUM ST
N

OCT. 7, 1953

36 ABANDONED SCHOOL SITES

SITE NUMBER 4

BRIGHTON DISTRICT; OAK SQUARE ELEMENTARY SCHOOL, AT NONANTUM AND TREMONT STREETS, NEAR OAK SQUARE. BUILDING IS TYPE VI, OR NOT AT ALL OF FIREPROOF CONSTRUCTION; ONE STORY. SITE CONSISTS OF 25,323 SQUARE FEET.

RETAIN SITE AS JUNIOR PLAYGROUND, OTHERWISE AREA WOULD BE UNSERVED. THE NEW SCHOOL PROPOSED, NORTHERLY OR NORTHEASTERLY OF OAK SQUARE WOULD NOT PROVIDE PLAYGROUND SPACE FOR JUNIOR CHILDREN SOUTH OF WASHINGTON STREET, A BARRIER STREET.

WESTERN AV
RICHARDSON ST
MACKLIN
WILLIAM
WIRT
WARREN

36 ABANDONED SCHOOL SITES

SITE NUMBER 5

BRIGHTON DISTRICT; WILLIAM WIRT WARREN ELEMENTARY SCHOOL, AT WAVERLY STREET AND MACKIN STREET. BUILDING IS TYPE IV, OR NOT FIREPROOF CONSTRUCTION, TWO STORIES. THE SITE IS ACROSS WAVERLY STREET FROM THE JAMES J. STORROW ELEMENTARY SCHOOL AND CONSISTS OF 27,137 SQUARE FEET.

ABANDON SITE AS NO OTHER PUBLIC USE IS LIKELY. AREA IS ADEQUATELY SERVED BY SCHOOLS AND PLAYGROUNDS.


AMBRIDGE ST
34
32
ICE-CREAM
PLANT
CHARLESTOWN
50' = 1"
PAGE 599A

OCT. 7, 1953

36 ABANDONED SCHOOL SITES

SITE NUMBER 6

CHARLESTOWN DISTRICT: B.F. TWEED ELEMENTARY SCHOOL, AT CAMBRIDGE STREET NEAR RUTHERFORD AVENUE AT SULLIVAN SQUARE. BUILDING IS TYPE IV OR NOT FIREPROOF CONSTRUCTION, TWO STORIES. THE SITE IS IN A GENERAL BUSINESS (B-155) AND INDUSTRIAL (I-155) ZONE, AND CONSISTS OF 16,727 SQUARE FEET.

ABANDON SITE AS NO OTHER PUBLIC USE IS LIKELY. THIS AREA IS SO ACTIVE WITH INDUSTRIAL USES AND RAIL ROAD SPUR TRACKS, THAT A GENERAL BUSINESS OR INDUSTRIAL USE MAY BE THE BEST USE FOR THIS SITE

CHARLES ST
SCHOOL

OCT. 7, 1953

36 ABANDONED SCHOOL SITES

SITE NUMBER 7

CHARLESTOWN; BUNKER HILL ELEMENTARY SCHOOL, AT BUNKER HILL STREET AND BALDWIN STREET. BUILDING IS TYPE IV, OR NOT FIREPROOF CONSTRUCTION, FOUR STORIES. THE SITE CONSISTS OF 35,274 SQUARE FEET.

RETAIN SITE AS JUNIOR PLAYGROUND, OTHERWISE AREA WOULD BE UNSERVED. BUNKER HILL STREET BEING A BARRIER STREET, THE CHARLESTOWN HEIGHTS PLAYGROUND WOULD NOT SERVE THE JUNIOR CHILDREN IN THIS AREA

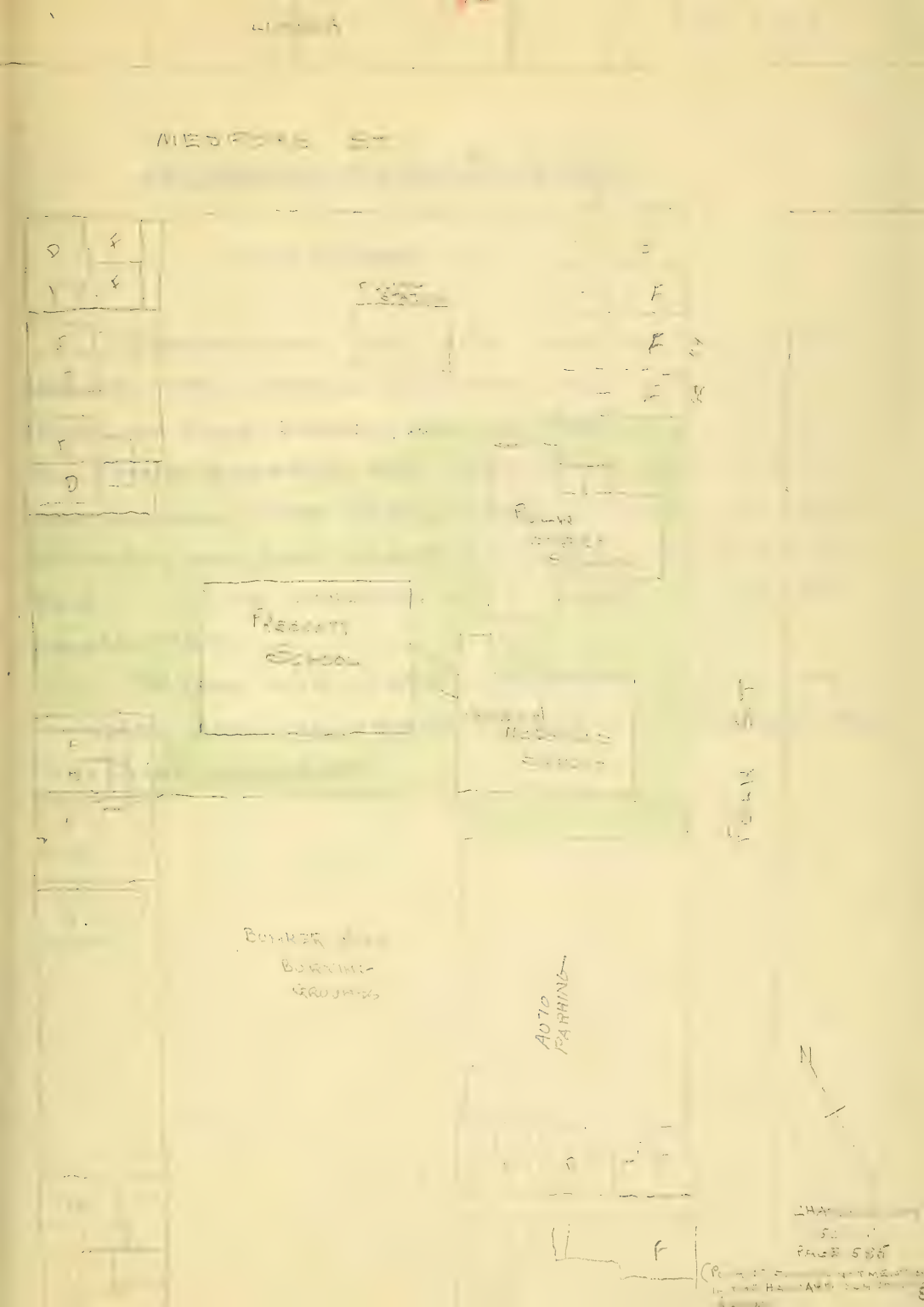
MEDFORD ST
D
F
F
F
F
F
D
FREGATT
SCHOOL
BUNKER
BURNING
GROUNDS
AUTO
PARKING
N
F
F
CHAP
SE
PAGE 586

OCT. 8, 1953

36 ABANDONED SCHOOL SITES

SITE NUMBER 8

CHARLESTOWN: THIS SITE CONTAINS THREE ELEMENTARY SCHOOLS, THE JAMES A MCDONALD AND THE POLK STREET SCHOOL ON POLK STREET, AND THE PRESCOTT ON ELM STREET. ALL THREE BUILDINGS ARE TYPE IV, OR NOT FIREPROOF CONSTRUCTION; THE POLK STREET SCHOOL IS THREE STORIES, AND THE OTHER TWO ARE TWO STORIES EACH. SITE CONSISTS OF A TOTAL OF 39,580 SQUARE FEET

RETAIN SITE AS PLAYGROUND FOR JUNIOR CHILDREN AND FOR SENIOR CHILDREN, OTHERWISE AREA WOULD BE UNSERVED.

N
EAST BOSTON
50'=1"
PAGE 540
DANTE
ALIGHIERI
SCHOOL

OCT. 8, 1953

36 ABANDONED SCHOOL SITES

SITE NUMBER 9

EAST BOSTON: THEODORE LYMAN ELEMENTARY SCHOOL AT PARIS AND GRETTE STREETS. BUILDING IS TYPE IV, OR NOT FIREPROOF CONSTRUCTION, THREE STORIES. THE SITE CONTAINS 26,200 SQUARE FEET AND IS ADJACENT TO THE PARIS STREET PLAYGROUND.

RETAIN SITE AS ADDITION TO THE PARIS STREET PLAYGROUND. BECAUSE OF THE POPULATION DENSITY, THIS PLAYGROUND WARRANTS ENLARGEMENT

CHAMPLAIN ST
MATHEW SCHOOL
ALLEY
WESTERN
SCALE

36 ABANDONED SCHOOL SITES

SITE NUMBER 10

WEST END; THE MAYHEW ELEMENTARY SCHOOL AT CHAMBERS AND PELLEW STREETS. BUILDING IS TYPE IV, OR NOT FIREPROOF CONSTRUCTION, THREE STORIES. SITE CONTAINS 14,128 SQUARE FEET.

RETAIN SITE FOR FURTHER STUDY. – SITE MAY BE UTILIZED IN THE POSSIBLE URBAN REDEVELOPMENT OF THIS AREA. THE PROPOSED NEW ELEMENTARY SCHOOL MAY OR MAY NOT BE ON THIS IDENTICAL SITE.

PARKMAN ST.
OF BOSTON
5112
WEST END CLUB
HEALTH CLUB
FILLING STATION
FILLING
WEST END
CAMBRIDGE ST.

OCT. 8, 1953

36 ABANDONED SCHOOL SITES

SITE NUMBER 11.

WESTEND; THE WINCHELL ELEMENTARY SCHOOL AT BLOSSOM AND PARKMAN STREETS. BUILDING IS TYPE IV, OR NOT FIREPROOF CONSTRUCTION, THREE STORIES, SITE CONSISTS OF 14,242 SQUARE FEET,

RETAIN SITE FOR FURTHER STUDY. THE BEST USE FOR THIS SITE MAY BE IN CONNECTION WITH THE POSSIBLE REDEVELOPMENT OF THE ADJACENT AREA, OR THE BEST USE MAY BE FOR THE MASSACHUSETTS GENERAL HOSPITAL

(REDEVELOPMENT AREA

OCT 8, 1953

36 ABANDONED SCHOOL SITES

SITE NUMBER 12

SOUTH END; ANDREWS ELEMENTARY SCHOOL AT GENESEE AND OSWEGO STREETS. BUILDING IS TYPE I, OR FIREPROOF CONSTRUCTION, THREE STORIES, AND CONSTRUCTED IN 1896. SITE CONTAINS 14,359 SQUARE FEET.

RETAIN SITE FOR PROBABLE URBAN REDEVELOPMENT PURPOSES.

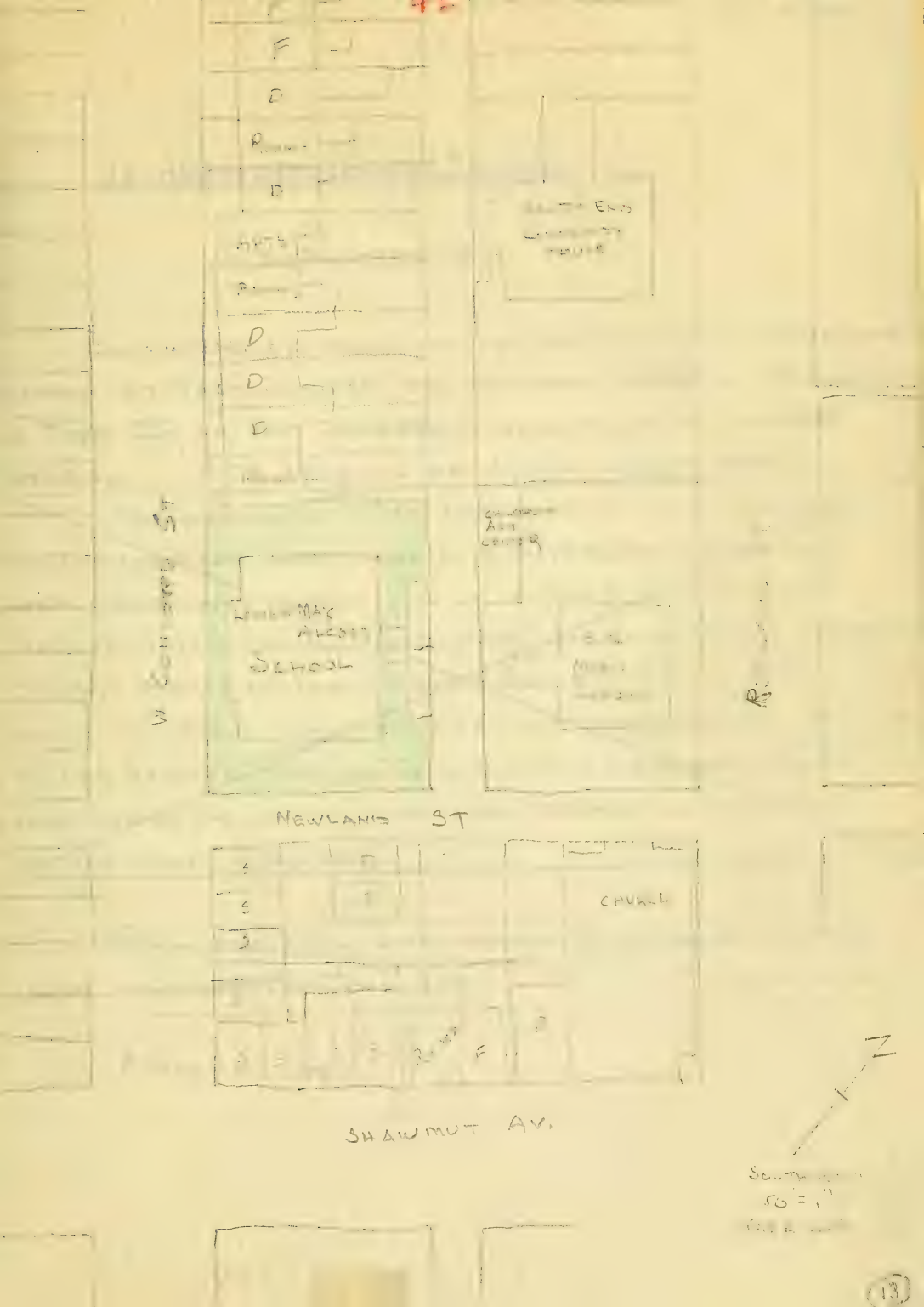
F
D
D
D
D
D
SCHOOL
NEWLAND ST
CHURCH
SHAWMUT AV.
N

OCT 8, 1953

36 ABANDONED SCHOOL SITES

SITE NUMBER 13

SOUTH END DISTRICT; LOUISA MAY ALCOTT ELEMENTARY SCHOOL AT WEST CONCORD AND NEWLAND STREETS. BUILDING IS TYPE IV, OR NOT FIREPROOF CONSTRUCTION, THREE STORIES. SITE CONSISTS OF 10,754 SQUARE FEET.

~~ABANDON SITE. THIS AREA WILL BE WELL SERVED BY AN ELEMENTARY SCHOOL [illegible] PLANNED WHEN A NEW ELEMENTARY SCHOOL IS BUILT; EITHER ON THE SITE OF THE TWIGHT SCHOOL [illegible] ACCORDING TO THE HARVARD SCHOOL [illegible] T, OR ON THE SIGHT OF GIRLS HIGH, [illegible] TO THE GENERAL [illegible], OR ON THE [illegible] 600 FEET AWAY STONE PARK, AS SUGGESTED BY THE [illegible] AS SUBMITTED BY THE SCHOOL DEPARTMENT.~~

~~-RETAIN SITE UNTIL A NEW ELEMENTARY SCHOOL IS BUILT SOMEWHERE NEAR THIS SITE~~

ABANDON SITE.

CHURCH
EAST 5TH STREET
GASTON
EAST SIXTH STREET

OCT. 9, 1953

36 ABANDONED SCHOOL SITES

SITE NUMBER 14

SOUTH BOSTON DISTRICT: GASTON ELEMENTARY SCHOOL AT EAST FIFTH, "L", AND EAST SIXTH STREETS. BUILDING IS TYPE IV, ORDINARY FIREPROOF CONSTRUCTION, THREE STORIES. SITE CONSISTS OF 35,358 SQUARE FEET.

RETAIN SITE AS A PLAYGROUND FOR JUNIOR CHILDREN OTHERWISE THIS SECTION WOULD BE UNSERVED.

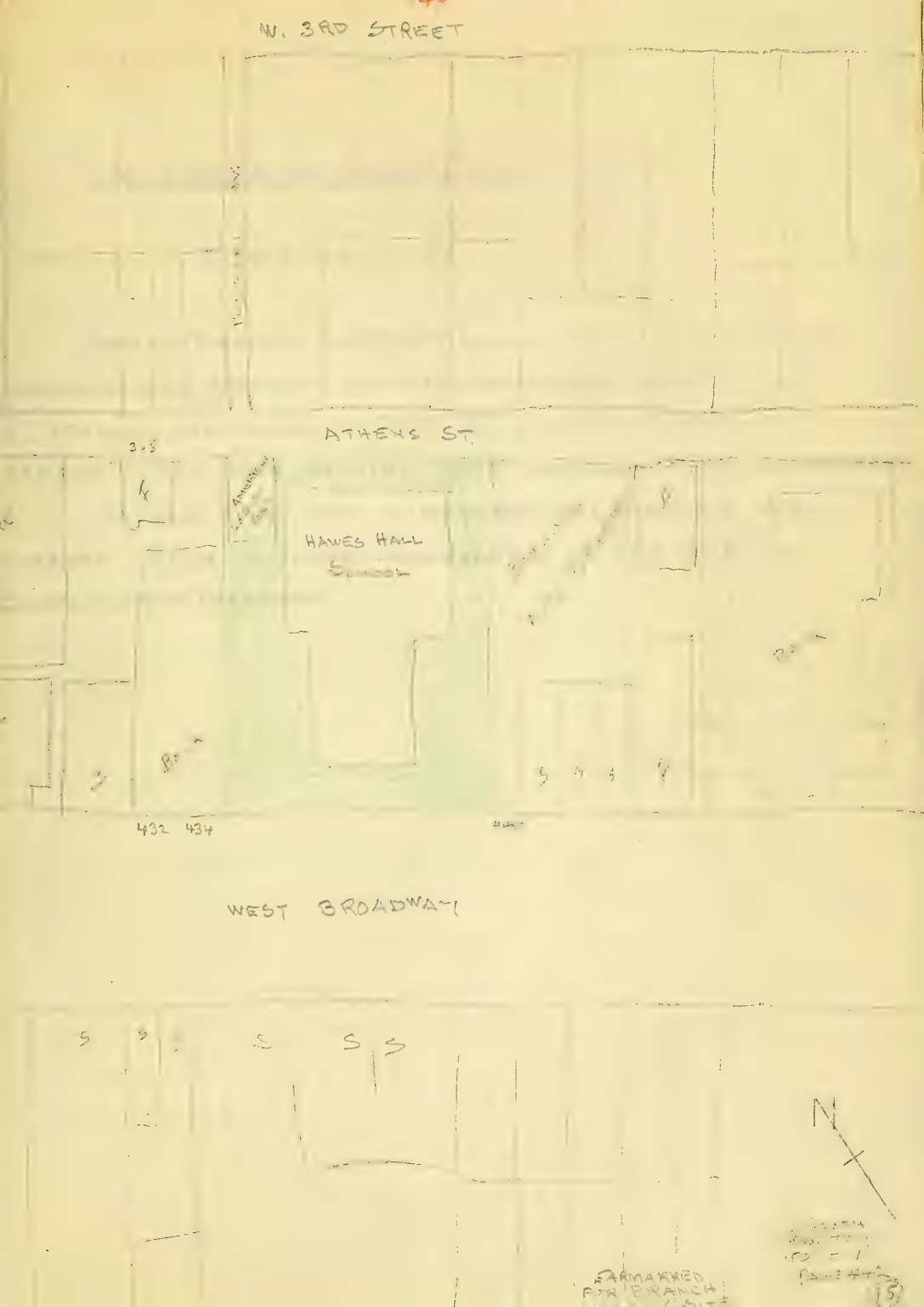
W. 3RD STREET
ATHENS ST.
HAWES HALL
SCHOOL
432 434
WEST BROADWAY
N
RESERVED
FOR BRANCH
SITE

OCT. 9, 1953

36 ABANDONED SCHOOL SITES

SITE NUMBER 15

SOUTH BOSTON DISTRICT; HAWES HALL ELEMENTARY SCHOOL, ON WEST BROADWAY BETWEEN DORCHESTER AVENUE AND "F" STREET. BUILDING IS TYPE IV OR NOT FIREPROOF CONSTRUCTION TWO STORIES. SITE CONTAINS 17,386 SQUARE FEET.

RETAIN SITE FOR A PROBABLE NEW DISTRICT PUBLIC LIBRARY. SITE IS UNDER CONSIDERATION IN THE CAPITAL IMPROVEMENT PROGRAM.

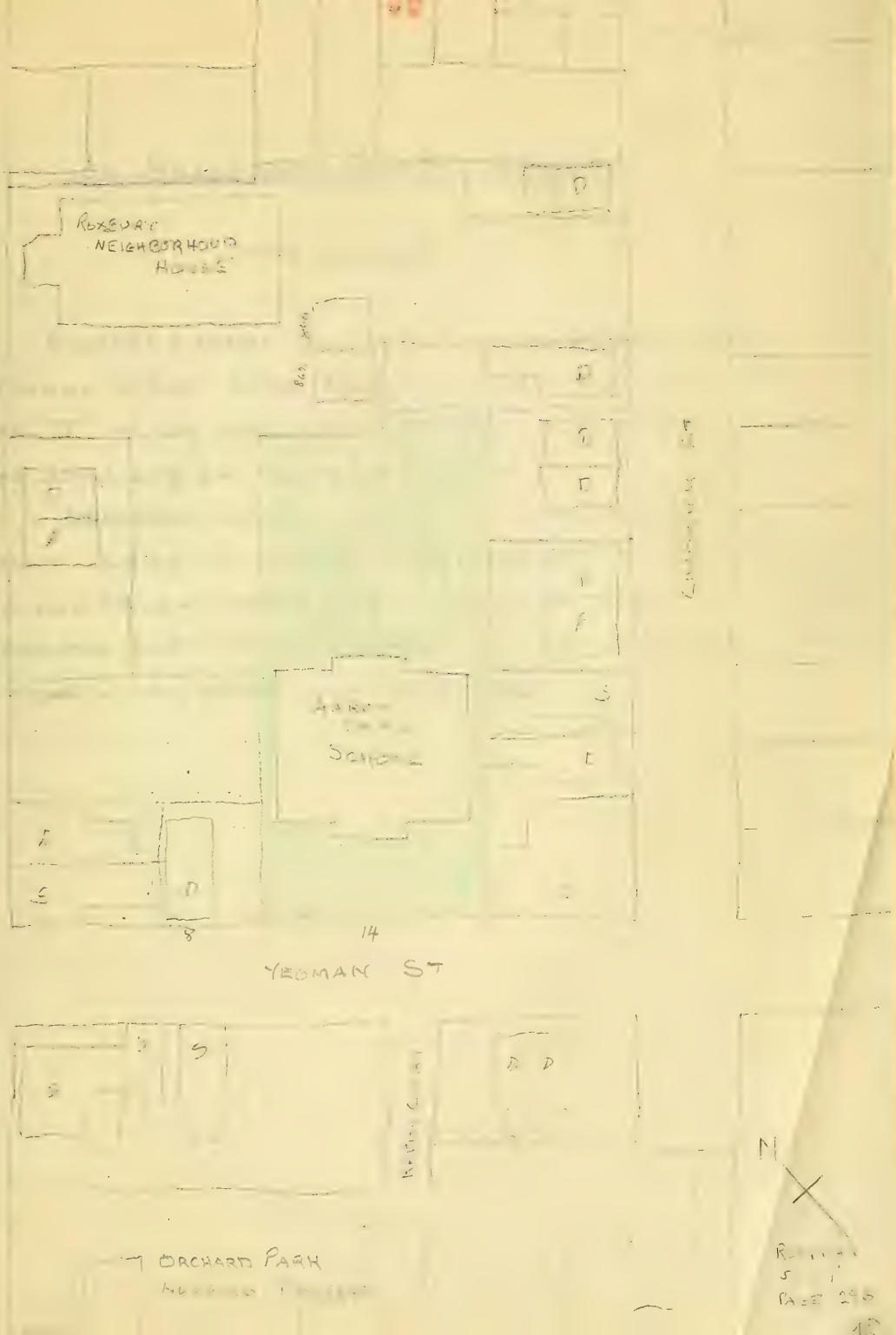
ROXBURY NEIGHBORHOOD HOUSE
SCHOOL
14
YEOMAN ST
ORCHARD PARK
N
PAGE 296

36 ABANDONED SCHOOL SITES.

SITE NUMBER 16

ROXBURY DISTRICT, AARON DAVIS ELEMENTARY SCHOOL AT 4 YEOMAN STREET NEAR ALBANY STREET. BUILDING IS TYPE IV OR NOT FIREPROOF CONSTRUCTION, THREE STORIES, SITE CONSISTS OF 18,200 SQUARE FEET.

ABANDON SITE AS NO OTHER PUBLIC USE IS LIKELY. AREA IS ADEQUATELY SERVED BY PLAYGROUNDS FOR JUNIOR CHILDREN, 6 TO 11 YEARS OF AGE. THE DEARBORN ELEMENTARY SCHOOL IS LESS THAN 400 FEET AWAY, AND CAN SERVE THIS SAME AREA.

CONVENT
FULDA ST
THORNTON ST
ABBY W. MAY SCHOOL
VALENTINE ST
N
FACTORY

OCT. 9, 1953

36 ABANDONED SCHOOL SITES

SITE NUMBER 17

ROXBURY DISTRICT; ABBY W. MAY ELEMENTARY SCHOOL AT THORNTON STREET NEAR VALENTINE STREET. BUILDING IS TYPE IV, FRAME, FIRE-PROOF CONSTRUCTION, TWO STORIES. SITE CONTAINS 11,052 SQUARE FEET

ABANDON SITE AS NO OTHER PUBLIC USE IS LIKELY. AREA IS ADEQUATELY SERVED BY PLAYGROUNDS. A NEW SCHOOL ONLY ABOUT 500 FEET SOUTHEASTERLY IS PROPOSED BY THE GENERAL PLAN.

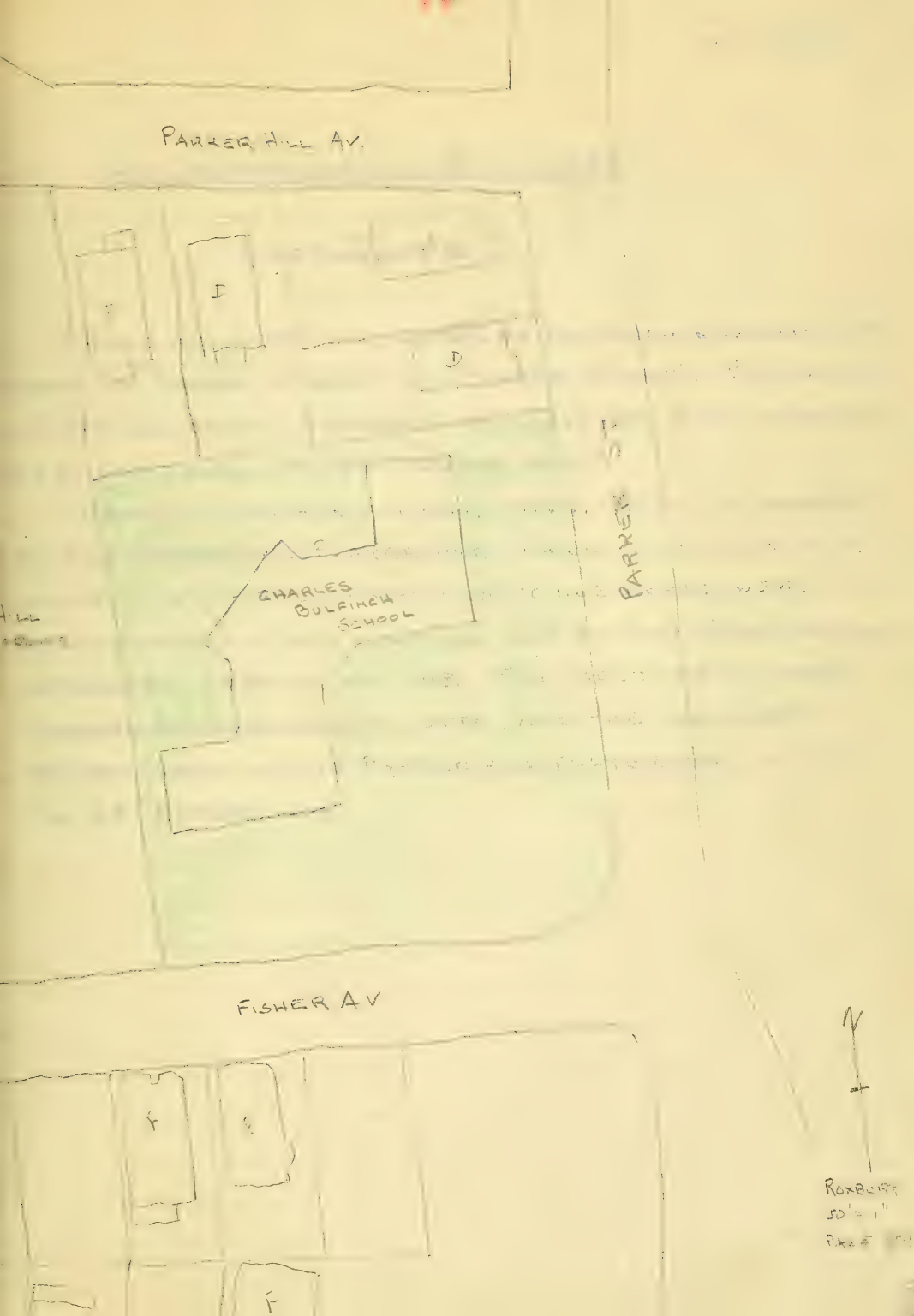
PARKER HILL AV.
I
D
CHARLES BULFINCH SCHOOL
PARKER ST
FISHER AV
F
F
F
N
ROXBURY

OCT. 9, 1953

36 ABANDONED SCHOOL SITES

SITE NUMBER 18

ROXBURY DISTRICT; CHARLES BULFINCH ELEMENTARY
HOOL AT PARKER STREET AND FISHER AVENUE. BUILDING
TYPE IV, OR NOT FIREPROOF CONSTRUCTION, TWO STORIES.
TE CONTAINS 39,052 SQUARE FEET

RETAIN SITE FOR FURTHER STUDY. SITE IS ADJACENT
O THE PARKER HILL PLAYGROUND WHICH IS EXCESSIVELY
ARGE; 11.54 ACRES OF WHICH ONLY 1.63 ACRES WERE
ALCULATED TO BE IN ACTUAL USE BY THE PLAYGROUNDS
N BOSTON REPORT OF 1948. THE BEST USE OF THE
HARLES BULFINCH SCHOOL SITE, AND THE ADJACENT
EXCESS AREA IN THE PARKER HILL PLAYGROUND, IS YET
TO BE DETERMINED

COLUMBUS AV

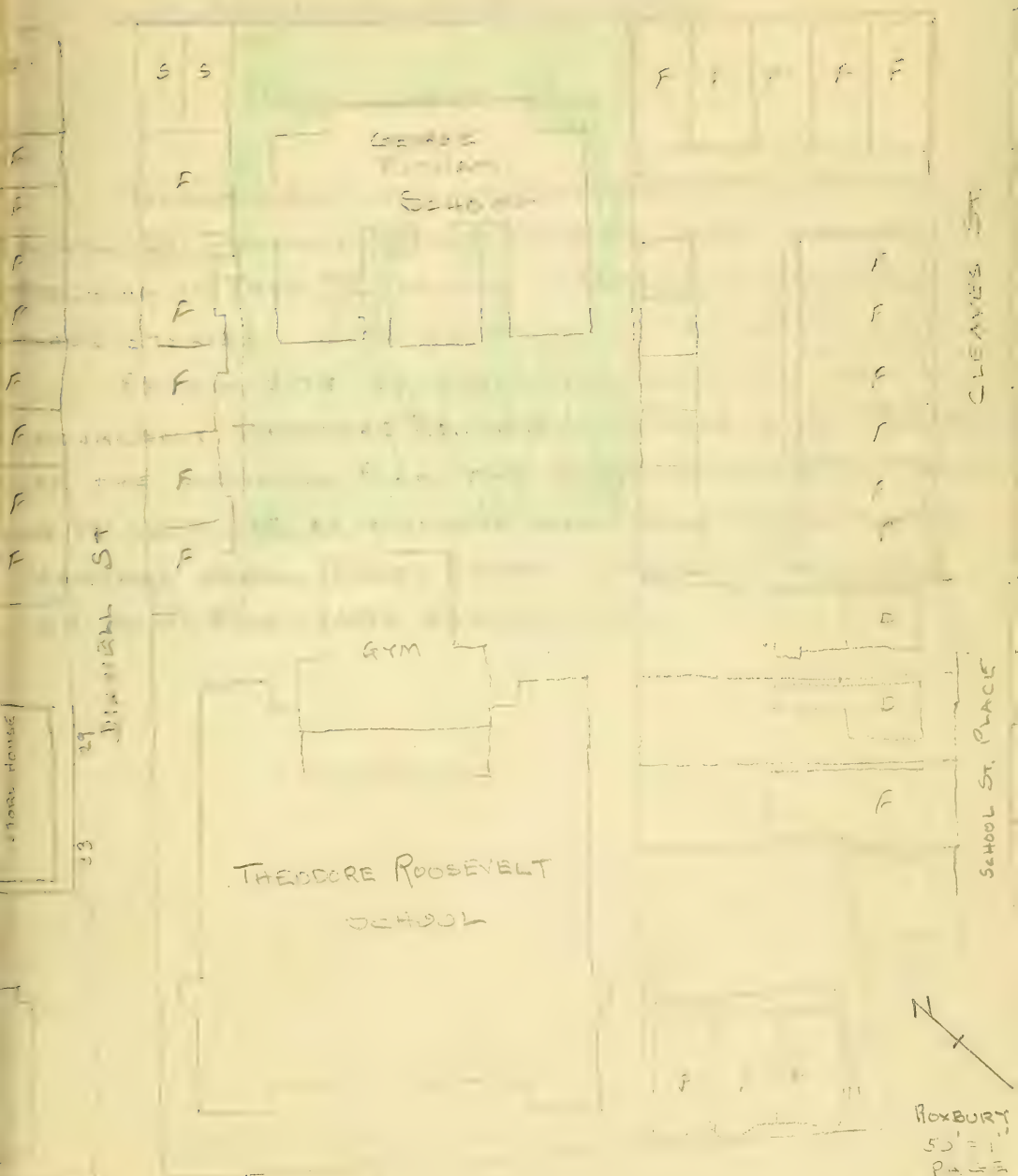

SCHOOL ST.

(CONSIDERED TWO SEPARATE SITES, BUT

OCT. 9, 1953

36 ABANDONED SCHOOL SITES

SITE NUMBER 19

ROXBURY DISTRICT; GEORGE PUTNAM ELEMENTARY SCHOOL AT COLUMBUS AVENUE NEAR EGLESTON SQUARE. BUILDING IS TYPE IV, OR NOT FIREPROOF CONSTRUCTION, THREE STORIES. SITE CONTAINS 31,784 SQUARE FEET

RETAIN SITE AS ADDITIONAL GROUNDS FOR THE ADJACENT THEODORE ROOSEVELT JUNIOR HIGH. ACCORDING TO THE GENERAL PLAN THE THEODORE ROOSEVELT SCHOOL IS TO CONTINUE AS A JUNIOR HIGH; ACCORDING TO THE HARVARD SCHOOL STUDY REPORT THIS SCHOOL IS TO BE AN ELEMENTARY SCHOOL, K TO 6.

LONGWOOD AV
ANGELL MEMORIAL
MARTIN CHURCH
HUNTINGTON AV
ROOMING
ROXBURY
PAGE 77

OCT. 9, 1953

36 ABANDONED SCHOOL SITES

SITE NUMBER 20

ROXBURY DISTRICT; PART OF ELEMENTARY SCHOOL ON HUNTINGTON AVENUE AT WORTHINGTON STREET NEAR LONGWOOD AVENUE. BUILDING IS TYPE IV, OR NOT FIREPROOF CONSTRUCTION, THREE STORIES. THE SITE CONTAINS 28,307 SQUARE FEET.

ABANDON SITE AS NO OTHER PUBLIC USE IS LIKELY. SITE IS IN THE SAME BLOCK AS THE ANGELL MEMORIAL ANIMAL HOSPITAL AND NEXT TO THE BLOCK OF HARVARD UNIVERSITY MEDICAL SCHOOL. THE BEST USE THEREFORE COULD BE IN CONNECTION WITH EITHER OF THE TWO INSTITUTIONS.

WESTERN ST
ASA GRAY

INSERTED
NOV. 17, 1953

36 ABANDONED SCHOOL SITES

SITE NUMBER 21

ROXBURY DISTRICT; ASA GRAY ELEMENTARY SCHOOL ON WESTON STREET BETWEEN TREMONT STREET AND CABOT STREET. BUILDING IS TYPE IV, OR NOT FIREPROOF CONSTRUCTION, TWO STORIES. THE SITE CONTAINS 14,973 SQUARE FEET

RETAIN SITE FOR JUNIOR PLAY GROUND PURPOSES. OTHERWISE CHILDREN 6 TO 11 YEARS OF AGE WILL NOT BE SERVED. SITE SHOULD BE RETAINED UNTIL AFTER THE ROUTE FOR THE ROXBURY CROSSTOWN ARTERY IS ESTABLISHED

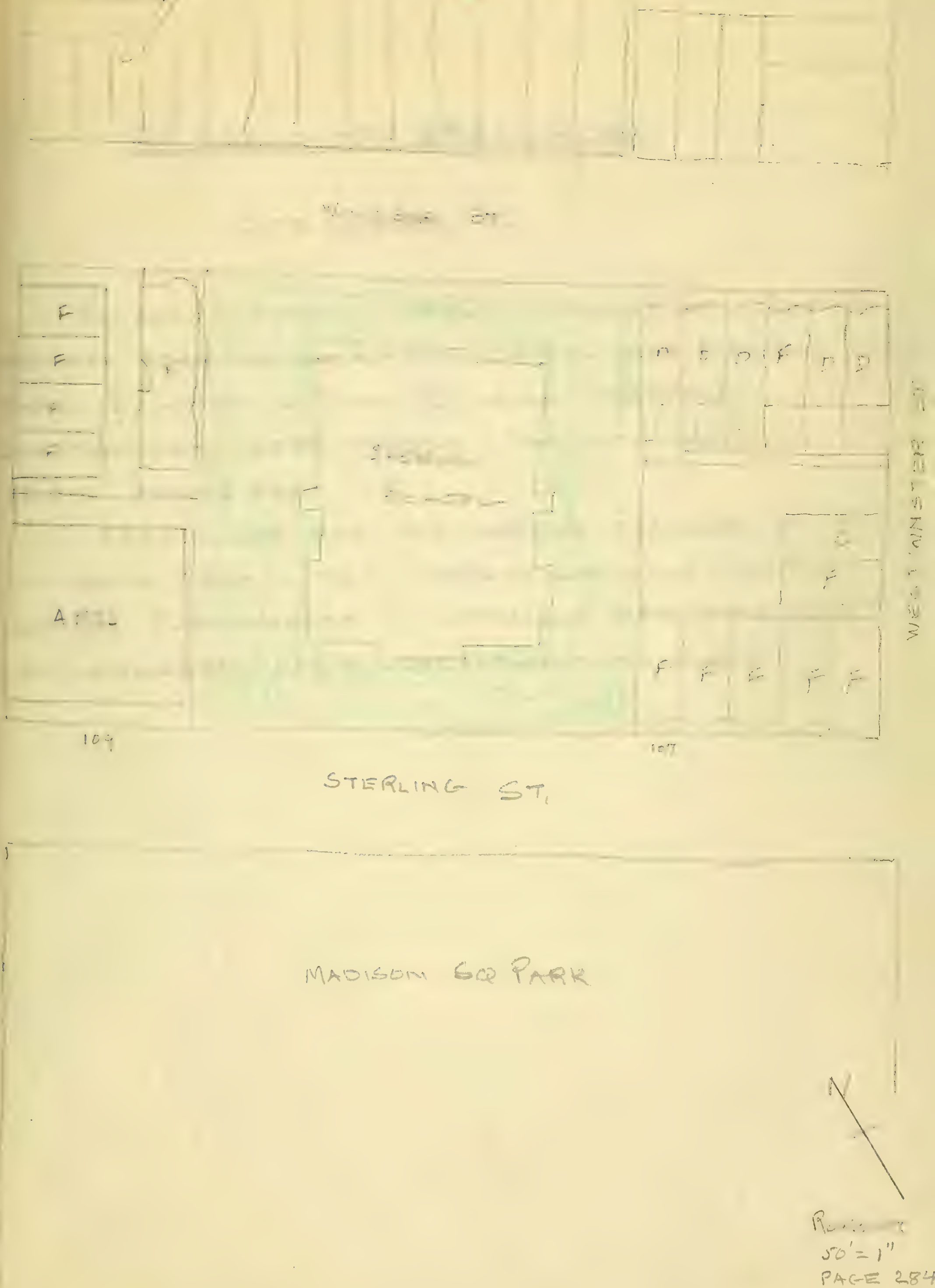
STERLING ST.
MADISON SQ PARK
WESTMINSTER ST
APTS
109
107
50' = 1"
PAGE 284

36 ABANDONED SCHOOL SITES

SITE NUMBER 22

ROXBURY DISTRICT; SHERWIN ELEMENTARY SCHOOL BETWEEN STERLING AND WINDSOR STREETS NEAR MADISON SQUARE PARK. BUILDING IS TYPE IV, OR NOT FIREPROOF CONSTRUCTION, THREE STORIES. THE SITE CONTAINS 32,040 SQUARE FEET.

RETAIN SITE FOR PLAYGROUND PURPOSES, OTHERWISE CHILDREN FROM 6 TO 11 YEARS OF AGE WILL NOT BE SERVED. FURTHERMORE IT IS POSSIBLE THIS SITE MAY BE CONSIDERED FOR A NEW ELEMENTARY SCHOOL.

CHESTER ST
LAWRENCE ST
BOWDITCH SCHOOL
GREEN ST
SEAVER AVE
N

Oct. 9, 1953

36 ABANDONED SCHOOL SITES

SITE NUMBER 23

JAMAICA PLAIN DISTRICT; BOWDITCH ELEMENTARY SCHOOL, 82 GREEN STREET AT CHESHIRE STREET, NEAR LAMARTINE STREET. BUILDING IS TYPE III OR NOT FIREPROOF CONSTRUCTION, THREE STORIES. SITE CONTAINS 29,535 SQUARE FEET

ABANDON SITE; AREA IS ADEQUATELY SERVED BY PLAYGROUNDS AND NO OTHER PUBLIC USE APPEARS LIKELY.

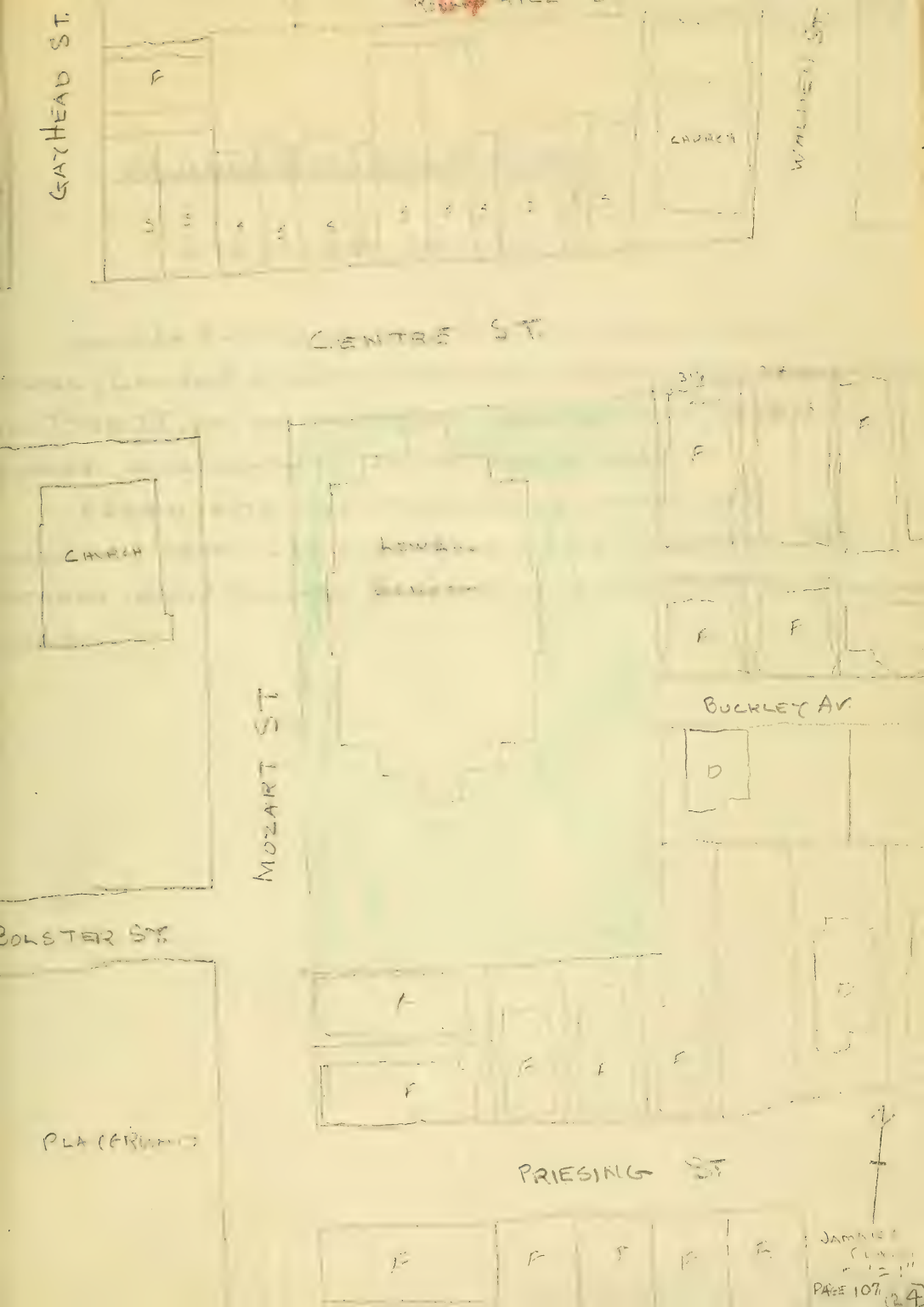
GAYHEAD ST.
CHURCH
CENTRE ST.
CHURCH
MOZART ST
BUCKLEY AV.
BOLSTER ST.
PRIESING ST
PAGE 107

36 ABANDONED SCHOOL SITES

SITE NUMBER 24

JAMAICA PLAIN DISTRICT: LOWELL ELEMENTARY SCHOOL, CENTRE STREET AT [illegible] STREET. BUILDING IS TYPE IV, OR NOT FIREPROOF CONSTRUCTION, THREE STORIES. SITE CONTAINS 35,241 SQUARE FEET.

RETAIN SITE FOR PLAYGROUND, OTHERWISE CHILDREN FROM 6 TO 11 YEARS WILL BE UNSERVED. THE NEARBY JOHN F. HOLLAND PLAYGROUND IS INADEQUATE IN SIZE.

F
S
D
PAGE 543
25

Oct. 13, 1953

36 Abandoned School Sites

Site Number 25

Dorchester District; Atherton Elementary School 187 Columbia Road near Geneva Avenue. Building is Type IV, or not fireproof construction, two stories. Site consists of 24,751 square feet.

Retain site as junior playground for children 6 to 11 years of age. There are over 120 junior children within the area of the barriers; Columbia Road, Geneva Avenue, and the railroad tracks of the Midland Division of the N.Y. N.H. & H R.R.

N

OCT. 13, 1953

36 ABANDONED SCHOOL SITES

SITE NUMBER 26

DORCHESTER NORTH DISTRICT; CHRISTOPHER GIBSON ELEMENTARY SCHOOL, AT RONALD STREET AND THE MIDLAND DIVISION OF THE NY. NH. & H. R.R. [illegible] AVENUE. BUILDING IS TYPE IV, OR NOT FIREPROOF CONSTRUCTION. SITE CONTAINS 39,626 SQUARE FEET.

RETAIN SITE AS A PLAYGROUND FOR CHILDREN FROM 6 TO 11 YEARS OF AGE, OTHERWISE OVER 150 CHILDREN WILL BE UNSERVED

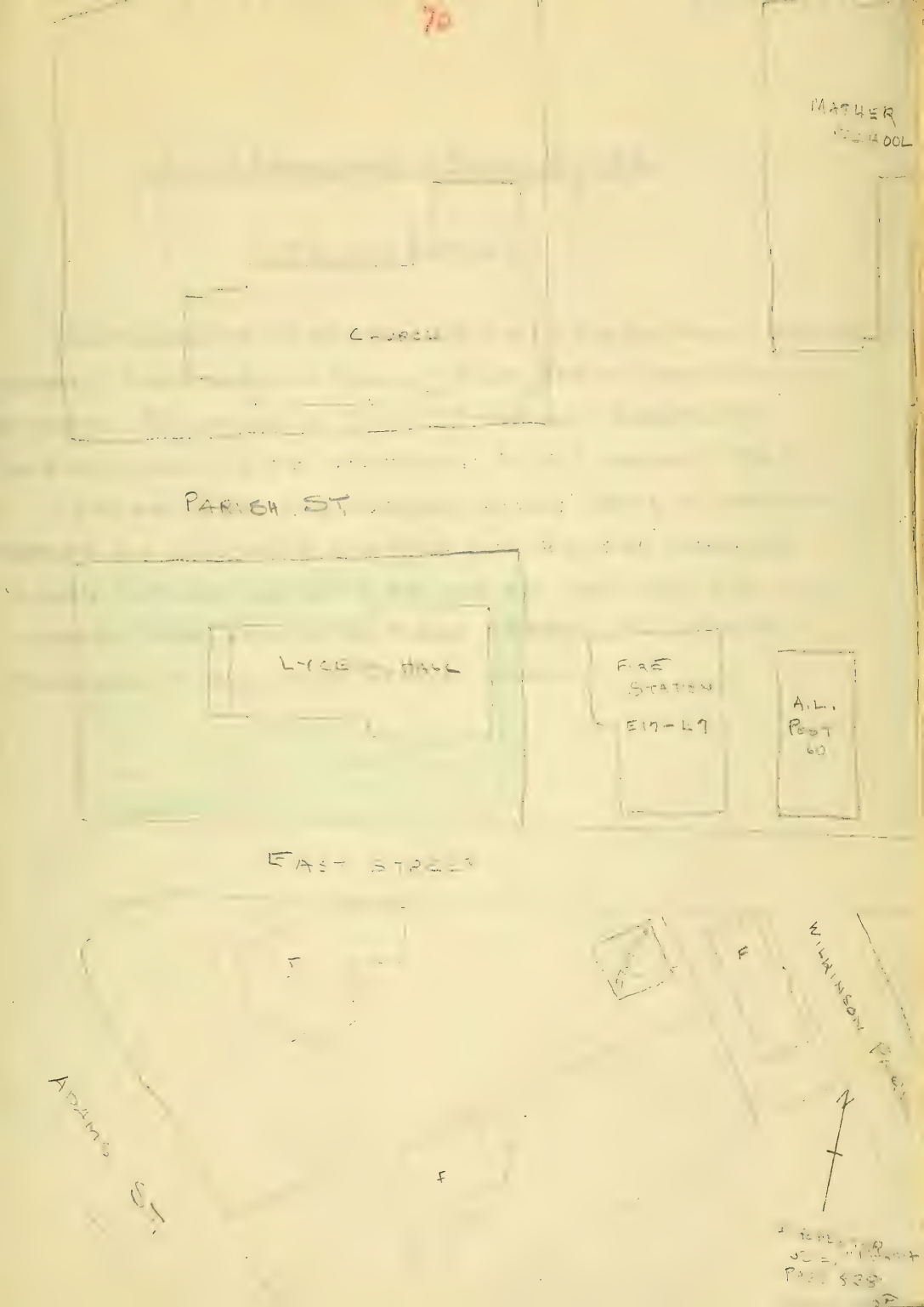
MATHER
SCHOOL
CHURCH
PARISH ST
LYCEUM HALL
FIRE
STATION
E17-L7
A.L.
POST
60
EAST STREET
WILKINSON
ADAMS
ST

36 ABANDONED SCHOOL SITES

SITE NUMBER 27

DORCHESTER NORTH DISTRICT: LYCEUM HALL ELEMENTARY SCHOOL; MEETINGHOUSE HILL, AT EAST, PARISH, AND WINTER STREETS. BUILDING IS TYPE IV, OR NOT FIREPROOF CONSTRUCTION SITE CONTAINS 21,319 SQUARE FEET

RETAIN SITE FOR FURTHER STUDY. AREA IS ADEQUATELY SERVED BY ANOTHER SCHOOL AND BY PLAYGROUNDS. A GOOD PUBLIC USE MAY BE AS AN ADDITION TO THE NEARBY FIRE STATION ON EAST STREET. NO OTHER PROBABLE PUBLIC USE SEEMS LIKELY.


QUINCY ST
PHILLIPS BROOKS SCHOOL
PERRY ST
FAYSTON ST
N
DORCHESTER NORTH SCHOOL
PAGE 83

36 ABANDONED SCHOOL SITES

SITE NUMBER 28

DORCHESTER NORTH DISTRICT; PHILLIPS BROOKS ELEMENTARY SCHOOL AT QUINCY, PERTH, AND FAYSTON STREETS. BUILDING IS TYPE V, OR NOT FIREPROOF CONSTRUCTION. SITE CONTAINS 38,026 SQUARE FEET

RETAIN SITE AS A [illegible] PLAYGROUND OTHERWISE PART OF THIS AREA WILL BE UNSERVED.

D
D
AUTO
REPAIR
GARAGE
CHAIN
FOUND
STONE
SCHOOL
D
D
D
F
F
F
F
DORCHESTER
NORTH
S.
PAGE 585

OCT. 13, 1953

3. ABANDONED SCHOOL SITES

SITE NUMBER 29

DORCHESTER NORTH DISTRICT; QUINCY STREET ELEMENTARY SCHOOL AT QUINCY AND STANLEY STREETS. BUILDING IS TYPE VI, OR NOT AT ALL FIREPROOF CONSTRUCTION, ONE STORY. SITE CONTAINS 16,413 SQUARE FEET.

RETAIN SITE AS A JUNIOR PLAYGROUND FOR CHILDREN 6 TO 11 YEARS OF AGE; EVEN NOW THIS AREA IS IN NEED OF A JUNIOR PLAYGROUND. THIS SITE COULD SERVICE ABOUT 270 CHILDREN.

30

Oct. 13, 1953

3. Abandoned School Sites

Site Number 30

Dorchester North District, Savin Hill Elementary School at Savin Hill Avenue and Auwland Street. Building is Type VI or not at all fireproof construction. Site contains 20,060 square feet.

Retain site as a playground for children 6 to 11 years of age. This site would service over 330 children, northerly of Savin Hill Avenue and easterly of Dorchester Avenue.

31

36 ABANDONED SCHOOL SITES

SITE NUMBER 31

ROSLINDALE DISTRICT: HENRY ABRAHAMS ELEMENTARY SCHOOL, MAHLER ROAD AND COLGATE ROAD OFF WASHINGTON STREET. BUILDING IS TYPE I, OR FIREPROOF CONSTRUCTION, ONE STORY. SITE CONTAINS 41,822 SQUARE FEET.

RETAIN SITE FOR FURTHER STUDY. SITE IS UNDESIRABLE FOR PLAYGROUND PURPOSES AS IT IS IN AN INDUSTRIAL ZONE AND NEAR THE WEST ROXBURY BRANCH OF THE N.Y., N.H. & H. R.R. SINCE THE BUILDING IS TYPE I, OR FIREPROOF, AND THE SITE OF FAIRLY GOOD SIZE, SOME OTHER PROBABLE PUBLIC USE MAY BE DETERMINED.

HEEBNER ST
HENNEBERGER ST
MASON SCHOOL
N
DORCHESTER
PLACE
32

36 ABANDONED SCHOOL SITES

SITE NUMBER 32

DORCHESTER SOUTH DISTRICT; LOWELL MASON ELEMENTARY SCHOOL ON CUMMINGS HIGHWAY BETWEEN HEWINS AND KENNEDEY STREETS. BUILDING IS TYPE IV, OF NON FIREPROOF CONSTRUCTION, ONE STORY. SITE CONTAINS 38,[illegible] SQUARE FEET.

~~ABANDONED SITE; UNSATISFACTORY LOCATION FOR PLAYGROUND. POPULATION DENSITY IS VERY LOW AND CUMMINGS HIGHWAY AS A BARRIER STREET WOULD GREATLY REDUCE THE PLAYGROUND EFFICIENCY. NO OTHER PUBLIC USE IS LIKELY.~~

RETAIN SITE FOR AREA DEVELOPMENT OR URBAN REDEVELOPMENT PURPOSES.

N

36 ABANDONED SCHOOL SITES.

SITE NUMBER 33

DORCHESTER SOUTH DISTRICT; MINOT ELEMENTARY SCHOOL AT NEPONSET AVENUE AND HOLBROOK AVENUE. BUILDING IS TYPE IV, OR NOT FIREPROOF CONSTRUCTION. SITE CONTAINS 31,512 SQUARE FEET.

RETAIN SITE UNTIL THE NEW SOUTHEAST RADIAL IS CONSTRUCTED. SITE MAY BE ON LOCATION OF A POSSIBLE APPROACH TO THE PROPOSED RADIAL. NO OTHER PUBLIC USE IS LIKELY.

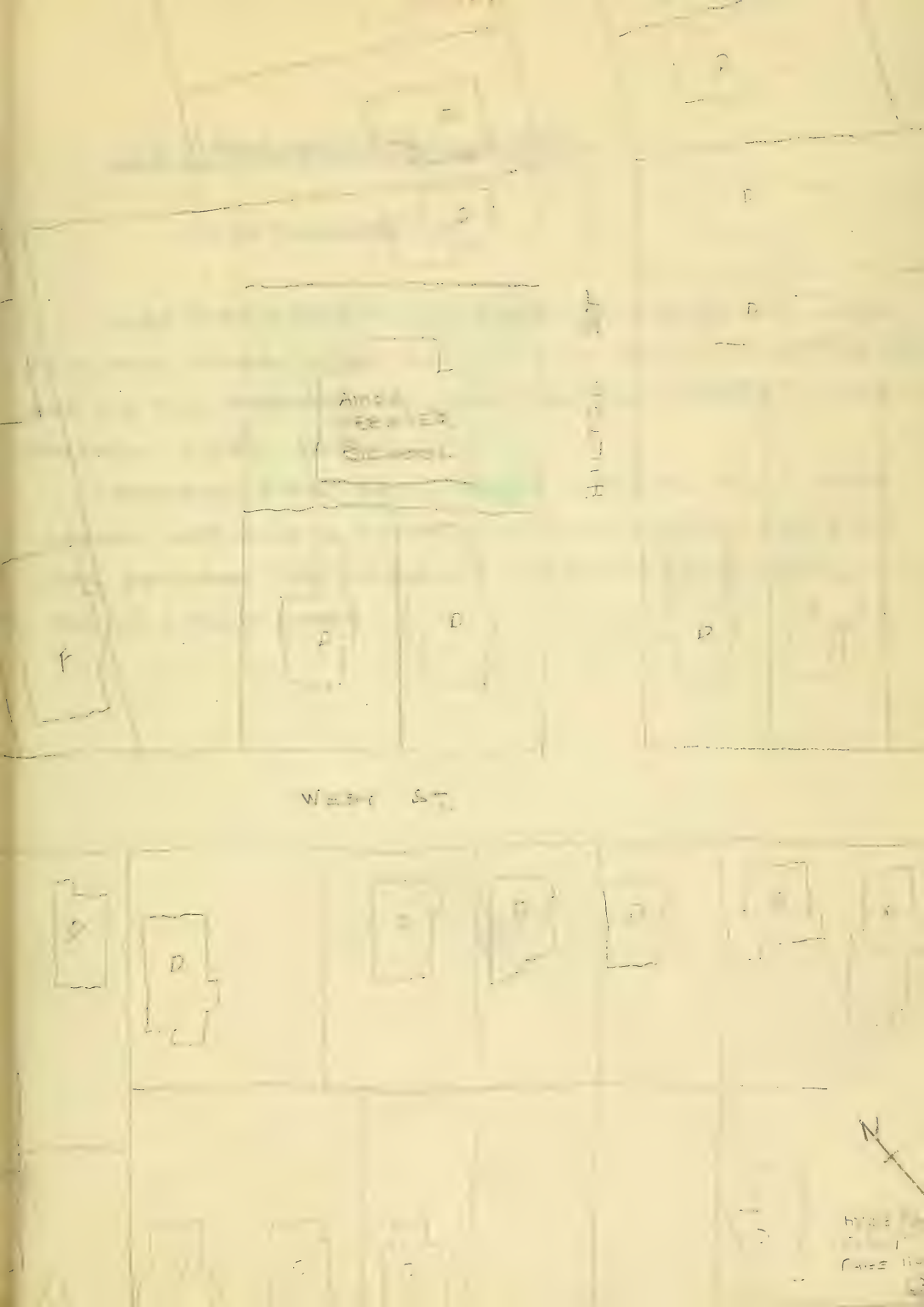
West St.
N

36 ABANDONED SCHOOL SITES

SITE NUMBER 34

HYDE PARK DISTRICT; AMOS WEBSTER ELEMENTARY SCHOOL, ON HILTON STREET NEAR WEST STREET. BUILDING IS TYPE VI, NOT AT ALL FIREPROOF CONSTRUCTION, TWO STORIES. SITE CONTAINS 11,383 SQUARE FEET.

ABANDON SITE AS IT IS NOT NEEDED AS A PLAY GROUND, NOR IS ANY OTHER PUBLIC USE LIKELY. THE SITE LIES BETWEEN TWO SCHOOL PLAY GROUNDS THAT ARE ONLY ONE HALF MILE APART.

HYDE PARK
PAGE 1201
35

36 ABANDONED SCHOOL SITES

SITE NUMBER 35

HYDE PARK DISTRICT; HENRY GREEN ELEMENTARY SCHOOL, GORDON AVENUE AT THE END OF AUSTIN STREET. BUILDING IS TYPE II, NOT AT ALL FIREPROOF CONSTRUCTION, TWO STORIES, SITE CONTAINS 40,246 SQUARE FEET.

~~ABANDON SITE AS IT IS NOT NEEDED AS A PLAYGROUND, NOR IS ANY OTHER PUBLIC USE LIKELY.~~

RETAIN SITE UNTIL ROUTE OF SOUTHWEST RADIAL IS ESTABLISHED. NO OTHER PUBLIC USE IS LIKELY AS IT IS NOT NEEDED AS A PLAYGROUND.

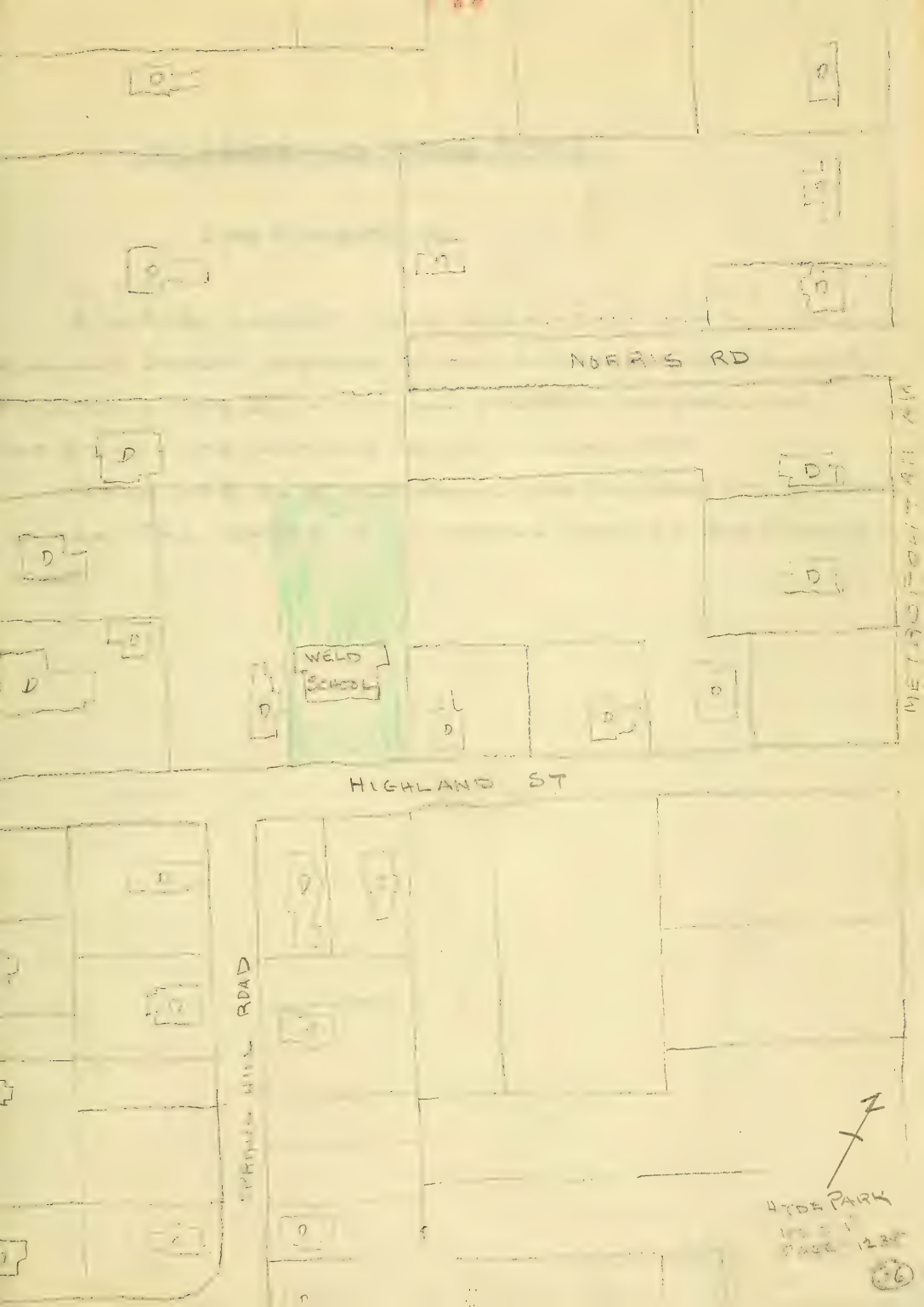
NORRIS RD
WELD SCHOOL
HIGHLAND ST
UPPER PARK

36 ABANDONED SCHOOL SITES

SITE NUMBER 36

HYDE PARK DISTRICT; WELD ELEMENTARY SCHOOL ON HIGHLAND STREET BETWEEN [illegible] AND VOSE AVENUE. BUILDING IS TYPE VI, NOT AT ALL FIREPROOF CONSTRUCTION, ONE STORY. SITE CONTAINS 22,000 SQUARE FEET

RETAIN SITE AS A PLAYGROUND FOR CHILDREN 6 TO 11 YEARS OF AGE. THIS SECTION IS IN SERIOUS NEED OF PLAYGROUND SPACE.

5 ABANDONED

HIGH SCHOOL

SITES

BY

THE 1953 HARVARD SCHOOL STUDY REPORT TO 1965

THE 1950 GENERAL PLAN TO 1975 MAKES NO STUDY OF HIGH SCHOOLS.

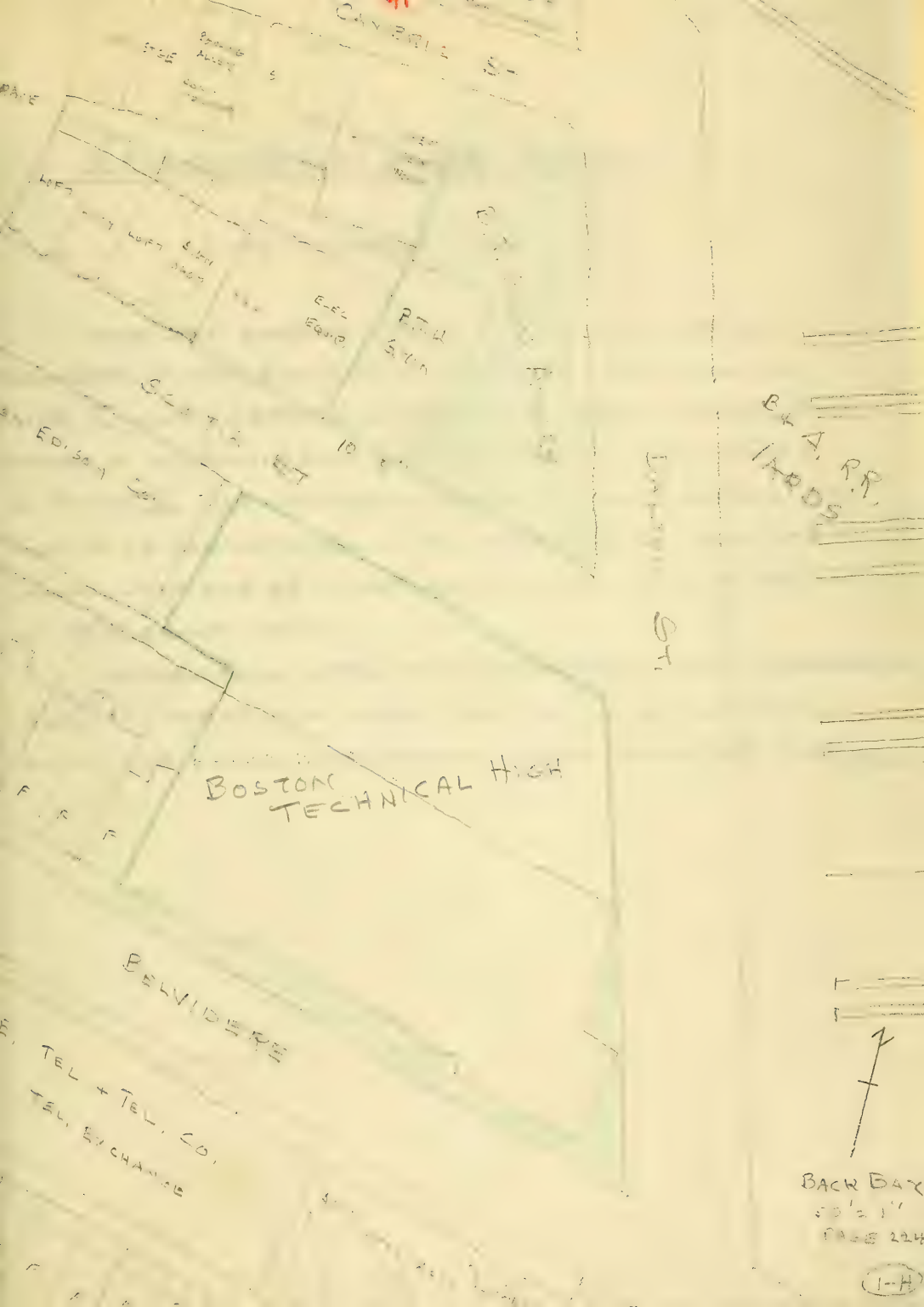
CAMBRIDGE ST
ELEC EQUIP
R.T.W. STM
SLATER ST
10
ED. SON CO.
BOSTON TECHNICAL HIGH
BELVIDERE
TEL + TEL. CO.
TEL. EXCHANGE
BK. A. R.R.
TRACKS
BACK BAY
PAGE 224
1-H

OCT. 14, 1953

5 ABANDONED HIGH SCHOOL SITES

SITE NUMBER 1-H

BACK BAY DISTRICT; BOSTON TECHNICAL HIGH ON BELVIDERE, DALTON, AND SCOTIA STREETS. BUILDING IS TYPE IV, NOT FIREPROOF CONSTRUCTION, THREE STORIES. THE ANNEX IS ON SCOTIA AND DALTON STREETS. THIS ANNEX IS TYPE IV, NOT FIREPROOF CONSTRUCTION, TWO STORIES. THE MAIN SITE CONSISTS OF 37,300 SQUARE FEET, AND THE ANNEX CONSISTS OF 13,625 SQUARE FEET, OR A TOTAL OF 50,925 SQUARE FEET.

RETAIN BOTH SITES FOR FURTHER STUDY. A PROBABLE USE OF THESE TWO SITES MAY BE IN CONJUNCTION WITH THE MAJOR DEVELOPMENT OF THE B. & A. R.R. YARDS.

TEACHERS
COLLEGE
EVANS WAY

OCT. 14, 1953

5 ABANDONED HIGH SCHOOL SITES

SITE NUMBER 2-H.

BACK BAY DISTRICT; GIRLS LATIN AT THE HUNTINGTON AVENUE ENTRANCE TO THE FENWAY. BUILDING IS TYPE I, FIREPROOF CONSTRUCTION, THREE STORIES. THE SITE IS ALSO THE SITE OF THE TEACHERS COLLEGE SITE.

DISCONTINUE TENANCY IN THE STATE OWNED BOSTON TEACHERS COLLEGE BUILDING.

TRADE S
FOR GIRLS
HOTEL HEMENWAY
APT. HOTEL
BURBANK ST
APTS
BANK
(3-H)

OCT. 14, 1953

5 ABANDONED HIGH SCHOOL SITES

SITE NUMBER 2-H

BACK BAY DISTRICT; TRADE SCHOOL FOR GIRLS, 56 THE FENWAY AT HEMENWAY STREET. BUILDING IS TYPE IV, NOT FIREPROOF CONSTRUCTION, FIVE STORIES. SITE CONTAINS 12,000 SQUARE FEET.

RETAIN SITE FOR FURTHER STUDY. THE WESTLAND AVENUE ENTRANCE TO THE FENWAY COULD BE REDESIGNED TO CREATE MORE OPENNESS, OR THE BUILDING REMOVED AND THE SITE TRANSFERRED TO THE PARK DEPARTMENT.

ENGLISH
HIGH
WARREN AV
DARTMOUTH ST
Rooms
Rooms
D
D
D
D
D
(4-H)

5 ABANDONED HIGH SCHOOL SITES

SITE NUMBER 4-H

SOUTH END DISTRICT; ENGLISH HIGH, MONTGOMERY STREET AND WARREN AVENUE. BUILDING IS TYPE IV OR NOT FIREPROOF CONSTRUCTION, THREE STORIES. SITE CONTAINS 85,560 SQUARE FEET.

RETAIN SITE AS A PLAYGROUND FOR SENIOR CHILDREN AND FOR JUNIOR CHILDREN. THE PLAYGROUND REPORT OF 1948 INDICATES A SERIOUS NEED FOR A PLAYGROUND FOR TEENAGERS IN THIS PART OF THE SOUTH END. MOST OF THE EXISTING PLAYGROUNDS IN THIS DISTRICT ARE SMALL AND INADEQUATE FOR CHILDREN 12 TO 15 YEARS OF AGE, ALSO BECAUSE OF THE PROBABLE DISADVANTAGES OF HIGH POPULATION DENSITY, THIS AGE GROUP SHOULD BE PROVIDED WITH ADEQUATE PLAY SPACE. THE BEST REUSE OF THIS TWO ACRE SITE IS AS A PLAYGROUND.

WEST NEWTON
WEST HAVEN
GIRLS HIGH
SOUTH END
PAGE 25
5-H

5 ABANDONED HIGH SCHOOL SITES

SITE NUMBER 5-H

SOUTH END DISTRICT; GIRLS HIGH, WEST NEWTON STREET AND PEMBROKE STREET. BUILDING IS TYPE III, NOT FIREPROOF CONSTRUCTION, FOUR STORIES. SITE CONTAINS 37,480 SQUARE FEET.

RETAIN SITE FOR FURTHER STUDY. THIS SITE MAY BE USED AS A SITE FOR A NEW ELEMENTARY SCHOOL. THE HARVARD SCHOOL STUDY REPORT DOES NOT ACTUALLY ATTEMPT TO SELECT SITES FOR ITS RECOMMENDED FOUR NEW ELEMENTARY SCHOOLS IN THE SOUTH END, THOUGH IT SUGGESTS GENERAL LOCATIONS. THIS SITE IS NOT IN ONE OF THE GENERAL LOCATIONS. THE GENERAL PLAN RECOMMENDS ONE NEW ELEMENTARY SCHOOL IN THE SOUTH END. THIS SITE IS IN THE GENERAL LOCATION SUGGESTED.

[illegible] SITE FOR NEW ELEMENTARY SCH[illegible]

[illegible] NEW [illegible] HIGH.

101

27 NEW ELEMENTARY SCHOOLS IN THE 1953 HARVARD SCHOOL STUDY REPORT TO 1960

{ 19 SCHOOLS ON NEW SITES
8 SCHOOLS ON OLD SITES }

Nov. 9, 1953

AREA NUMBER	DISTRICT	LOCATION (QUOTED)	NUMBER OF CLASSROOMS	@ 30 PUPILS PER ROOM	@ $1,500. PER PUPIL = COST		
I	BRIGHTON	GENERAL VICINITY OF OAK SQUARE	7	210	315,000		
		ON THE McKINNEY PLAYGROUND, OPPOSITE HOUSING DEVELOPMENT	14	420	630,000		
II	CHARLESTOWN	IN THE BLOCK: MEAD, RUSSELL, LUDLOW, AND EDEN STREETS.	21	630	945,000		
		SECTION BETWEEN MONUMENT SQUARE AND HOUSING PROJECT.	21	630	945,000		
III	EAST BOSTON	ON THE HILL TO SERVE HOUSING PROJECT.	14	420	630,000		
IV	WEST END	IN PROPOSED HOUSING REDEVELOPMENT.	21	630	945,000		
VI	BACK BAY	CLOSE TO THE MISSION HILL EXTENSION.	21	630	945,000		
VII	SOUTH END	DWIGHT SCHOOL; REPLACEMENT.	21	630	945,000		
		BATES SCHOOL; FRANKLIN SQUARE PARK AND THE BATES SCHOOL SITE.	21	630	945,000		
		FRANKLIN SCHOOL; CLOSE TO UNION PARK AND THE OLD FRANKLIN SCHOOL SITE.	21	630	945,000		
		VICINITY OF L. ROTCH PLAYGROUND	14	420	630,000		
IX	ROXBURY	THOMAS DWIGHT; PRESENT VICINITY; WHEN THE NEW SCHOOL IS COMPLETED, THE THOMAS DWIGHT SHOULD BE RAZED.	14	420	630,000		
		NORTH CENTRAL SECTION, TO REPLACE	21	630	945,000		
		THE HYDE, SHERWIN, AND ASA GRAY SCHOOLS.	21	630	945,000		
X	JAMAICA PLAIN	VICINITY OF LOWELL SCHOOL AND THE NEW BROMLEY PARK HOUSING PROJECT	14	420	630,000		
		BETWEEN CENTRE ST. AND THE NY.NH.&H.RR., AND ROUGHLY BETWEEN THE LOWELL AND BOWDITCH SCHOOLS.	14	420	630,000		
XI	DORCHESTER, NORTH	ELDRIDGE SMITH; REPLACEMENT; ENLARGE SITE	14	420	630,000		
		NORTH OF GENEVA ST., SOUTH OF QUINCY ST., AND EAST OF THE RAILROAD	21	630	945,000		
		CALF PASTURE	21	630	945,000		
		CALF PASTURE	14	420	630,000		
		CALF PASTURE	14	420	630,000		
XIV	DORCHESTER, SOUTH	VICINITY OF THE ALMONT ST. PLAYGROUND, TO BE EXPANDED FOR THE MATTAPAN REDEVELOPMENT PROJECT	14	420	630,000		
		NEAR THE NORTHWEST CORNER OF THE GARVEY PLAYGROUND	14	420	630,000		
		ADJACENT TO FRANKLIN FIELD	21	630	945,000		
XV	HYDE PARK	BETWEEN THE NEPONSET RIVER AND THE MILTON TOWN LINE --- THREE HOUSING PROJECTS	21	630	945,000		
		ELIOT GREENWOOD SITE	14	420	630,000		
		VICINITY OF MILL POND	7	210	315,000		
		27 NEW SCHOOLS		13,650	20,475,000		

Nov. 9 1953

3 New Junior High Schools in the 1953 Harvard School Study Report to 1960

Area Number	District	Location (Quoted)	Number of Pupils	@ 2,500. per pupil = Cost
IX	Roxbury	Slightly north of the intersection of Humbolt Av. and Crawford St.	750	1,825,000
XI	Dorchester, North	Calf Pasture	800	2,000,000
XI	Dorchester, North	Vicinity of Columbia Square	1,000	2,500,000
				$6,325,000

3 New High Schools on New Campus Site in the 1953 Harvard School Study Report to 1965

	Location (Quoted)	Number of Pupils	@ 3,000. per pupil. and one @ 4,000 per pupil.
	New English High That part of Franklin Park that surrounds the George Robert White Fund Schoolboy Stadium	800	2,400,000
	New Girls High [illegible]	800	2,400,000
	New Boys Technical High	800	3,200,000
			$8,000,000

Building Cost
Technical Schools
Jr. High
High
$36,800,00

REVISED
NOV. 16, 1953

SITE SELECTION

NEW ELEMENTARY SCHOOLS

BASED ON GENERALIZATIONS IN THE 1950 GENERAL PLAN AND ALSO ON GENERALIZATIONS IN THE 1953 SCHOOL STUDY REPORT.

	SITE NUMBER					
	BY THE 1950 PLAN	BY THE 1953 REPORT	BY BOTH THE PLAN AND REPORT	NEW SITE OR OLD SITE		FAMS DISPLACED
BRIGHTON			1	NEW	ON PLGD	
BRIGHTON		2		NEW	ON PLGD	
CHARLESTOWN		3		NEW		20
CHARLESTOWN	4			OLD	(COPLEY + WARREN	
CHARLESTOWN		5		NEW		30
EAST BOSTON		6		NEW		4
WEST END			7	NEW	REDEV. AREA	
NORTH END						
BACK BAY		8		NEW		
SOUTH END		9		OLD	(DWIGHT)	
SOUTH END	10			NEW	(OLD GIRLS HIGH)	
SOUTH END		11		OLD	(JOSHUA?	
SOUTH END		12		OLD	(FRANKLIN	
SOUTH END		13		NEW	ON PLGD	
SOUTH BOSTON						
ROXBURY		14		OLD	(THOMAS DWIGHT)	
ROXBURY		15		NEW	ON PARK	
ROXBURY			16	OLD	(HYDE)	
ROXBURY	17			NEW	ON PARK	
ROXBURY	18			NEW		8
JAMAICA PLAIN		19		OLD	(LUCRETIA CROCKER)	
JAMAICA PLAIN			20	NEW		12
JAMAICA PLAIN	21			NEW	ON PLGD	
DORCHESTER, N.	22			NEW		6
DORCHESTER, N.			23	NEW		8
DORCHESTER, N.			24	NEW	CALF PASTURE	
DORCHESTER, N.			25	NEW	CALF PASTURE	
DORCHESTER, N.		26		NEW	CALF PASTURE	
DORCHESTER, N		27		OLD	(ELI	

	By the 1950 Plan	By the 1953 Report	By Both the Plan and Report			
	Site Number					
West Roxbury	28			New		
Roslindale						
Dorchester, S.			29	New	Rec. Area in Plan	
Dorchester, S.			30	New		10
Dorchester, S.	31			New	In Plan	
Dorchester, S.		32		New		
Hyde Park	33			New	On Golf Course	
Hyde Park		34		New	(Elihu Greenwood)	
Hyde Park			35	New		
Hyde Park		36		New		

SITE SELECTIONS FOR NEW ELEMENTARY SCHOOLS

BASED ON LOCATION GENERALIZATIONS
IN THE 1950 GENERAL PLAN FOR NEW ELEMENTARY SCHOOL LOCATIONS
AND THE 1953 SCHOOL STUDY REPORT FOR NEW ELEMENTARY SCHOOL BUILDINGS

	1953 SCHOOL STUDY REPORT TO 1963	1950 GENERAL PLAN TO 1975	SIMILAR BY THE REPORT AND THE PLAN
OLD ELEMENTARY SCHOOL SITES	8	2	1
NEW ELEMENTARY SCHOOL SITES:			
ON PLAYGROUNDS, PARKS, OR GOLF COURSE	5	6	2
ON GIRLS HIGH SCHOOL SITE	0	1	0
IN PROPOSED REDEVELOPMENT AREAS	4	3	3
WITH SOME FAMILY UNITS DISPLACED	6 (84%)	5 (71%)	3
WITH NO FAMILY UNITS DISPLACED	4	2	1
TOTAL NEW ELEMENTARY SCHOOLS	27	19	10



SITE SELECTING

36 ELEMENTARY SCHOOL SITES
3 JUNIOR HIGH SCHOOL SITES
3 MORE JUNIOR HIGH SCHOOL SITES
1 CAMPUS SITE FOR 3 HIGH SCHOOLS

THE SITE SELECTIONS IN THE 1950 GENERAL PLAN AND IN THE 1953 HARVARD SCHOOLS STUDY REPORT ARE MOSTLY GENERALIZED SELECTIONS. IN THIS ANALYSIS EACH GENERALIZED SITE SELECTION WAS STUDIED WITH THE VIEW OF MAKING IT SPECIFIC. IN THE GENERAL PLAN SYMBOLS ON A MAP WERE USED TO EXPRESS THIS GENERALIZATION. THE AREA THUS INVOLVED WAS APPRAISED IN SANBORNS ATLAS AND IN FAIRCHILDS AERIAL VIEWS. IF VACANT LAND OR A PLAYGROUND WAS NEARBY, THIS BECAME THE TENTATIVE SPECIFIC SITE. IN THE HARVARD SCHOOLS STUDY REPORT THE DEGREE OF GENERALIZATION OF SITE SELECTION VARIED WIDELY: ONE TIME A DEFINITE BLOCK WOULD BE MENTIONED AND ANOTHER TIME "NORTH OF GEORGIA ST, SOUTH OF QUINCY ST, AND EAST OF THE RAILROAD." IN ANY CASE, SANBORN'S ATLAS WAS USED TO DETERMINE A TENTATIVE SPECIFIC SITE WITH THE LEAST NUMBER OF FAMILIES UNITS TO BE DISPLACED, AND THE CHOICE TO REFLECT THE GENERALIZATION.

PERRYSBURG RD
JACKSON ST
CRITTENTON HOSPITAL
SITE 1 ALTERNATE
ADAIR RD
BIGELOW ST
FANELL ST
SITE 1
OAK SQ. PLGD.
1.48 ACRES
WASHINGTON
NEW SITE SELECTION
NEW N. SANER RD
PAIGE USA
200' = 1"

SITE 2
1 ACRE
McKINNEY PLGD.
5.94 ACRES
NEW SITE
SELECTION
VOL. 6; SANBORNS
PAGE 644
200' = 1"

NEW SITE
SELECTION
VOL. 5; SANBORNS
PAGE 578

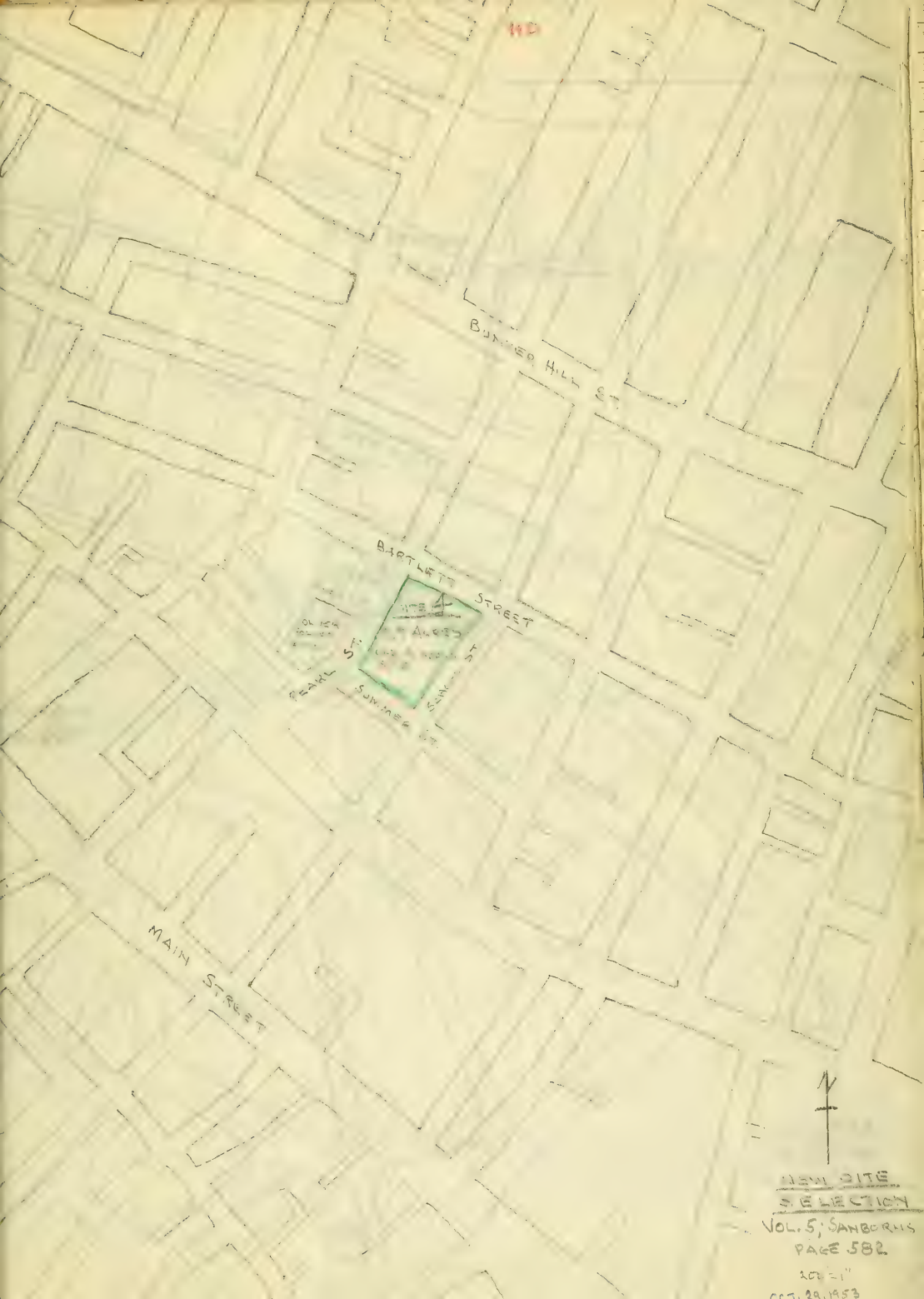
BUNKER HILL ST
BARTLETT STREET
PEARL ST
SUMMER ST
MAIN STREET
N
NEW SITE SELECTION
VOL. 5; SANBORNS
PAGE 582
200'=1"
OCT. 29, 1953

HOUSING
PROJECT
BUNKER HILL STREET
MERREN ROW
SITE 5
(30 FAMS. DISPLACED)
0.8 ACRES
TREMONT ST.
ONUMENT
SQUARE
NEW SITE
SELECTION
VOL. 5; SANBORNS
PAGE 591

WALDEMAR AVE
SITE 6
(4 FAMS. DISPLACED)
1.4 ACRES
HDC & IMC
DEVELOPMENT
FAYWOOD
SITE 6
ALTERNATE
(4 FAMS DISPLACED)
+
1.2 ACRES
MONTMORENCI AV.
GLADSTONE STREET
NEW SITE
SELECTION
VOL. 5, SANBORNS
PAGE 566
1CM = 1'

NASHUA ST
LOWELL ST
SITE 7
URBAN REDEVELOPMENT
AREA
NEW ELEMENTARY SCHOOL SITE
ALLEN ST
GENERAL
HOSPITAL
STANIFORD ST.
GREEN ST
BLOSSOM STREET
PARKMAN STREET
CAMBRIDGE ST.
NEW SITE
SELECTION
FROM WESTEND REP
200'-1"

MISSION HILL
EXTENSION
HOUSING
HILL
SING
PANTHER ST.
SITE C
4 SMALL
BUSINESSES
DISPLACED
1 BLOCK
HAMILTON ST.
WALL ST.
NY NH & H RR
HUBBS AV
TRENTON ST.
NEW SITE
SELECTION
VOL. 3; SANBORN'S
PAGE 1
200' = 1"
OCT. 30, 19

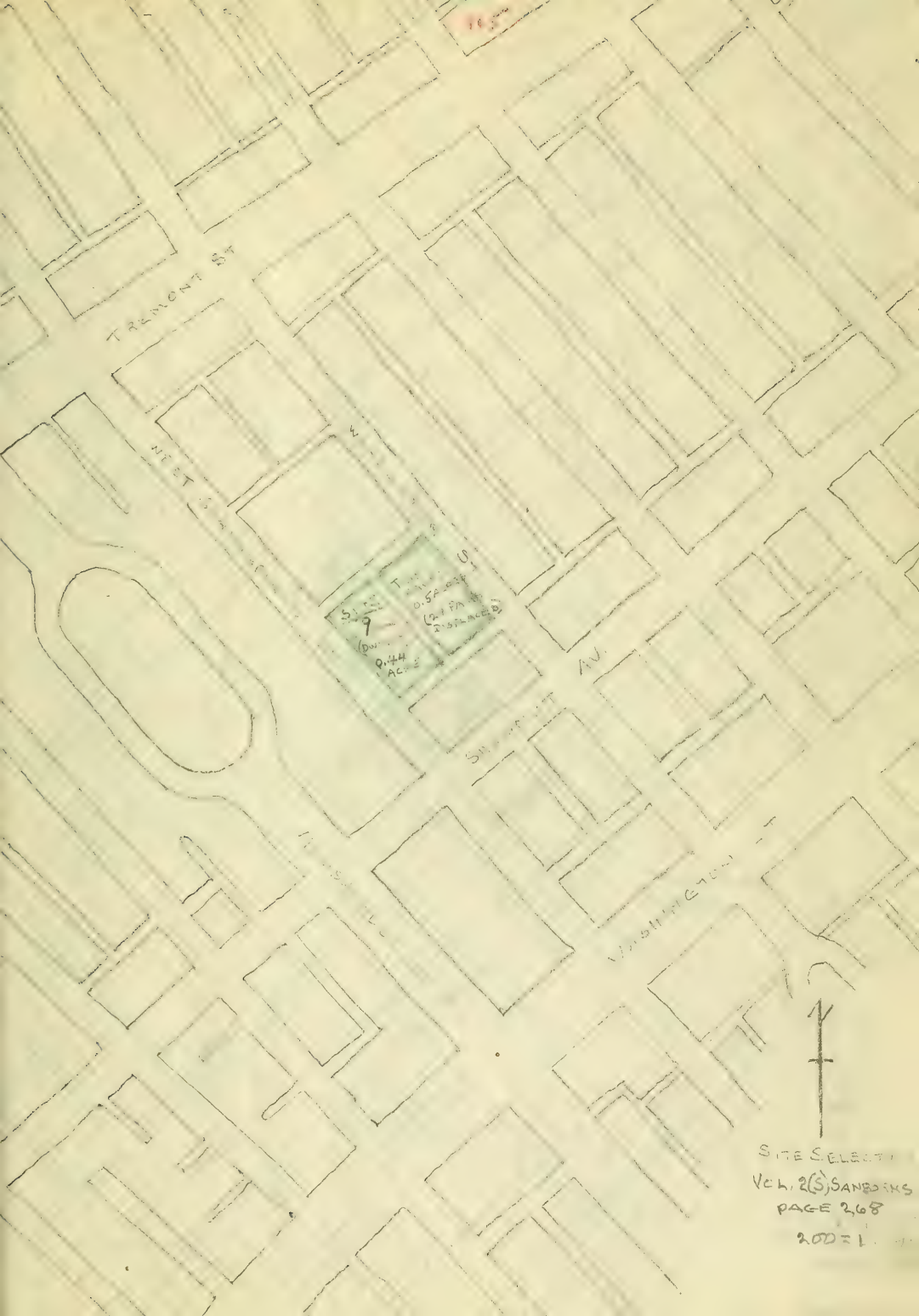
TREMONT ST
AV.
WASHINGTON
SITE SELECTION
VOL. 2(S), SANBORNS
PAGE 2,68
200 = 1

NEW SITE
SELECTION
VOL. 2(S) SANBORN
PAGE 256

NOV. 2, 1953

SITE SELECTION
VOL. 2 (3) SANBORN
PAGE 270
200' = 1"

NOV. 10, 1953

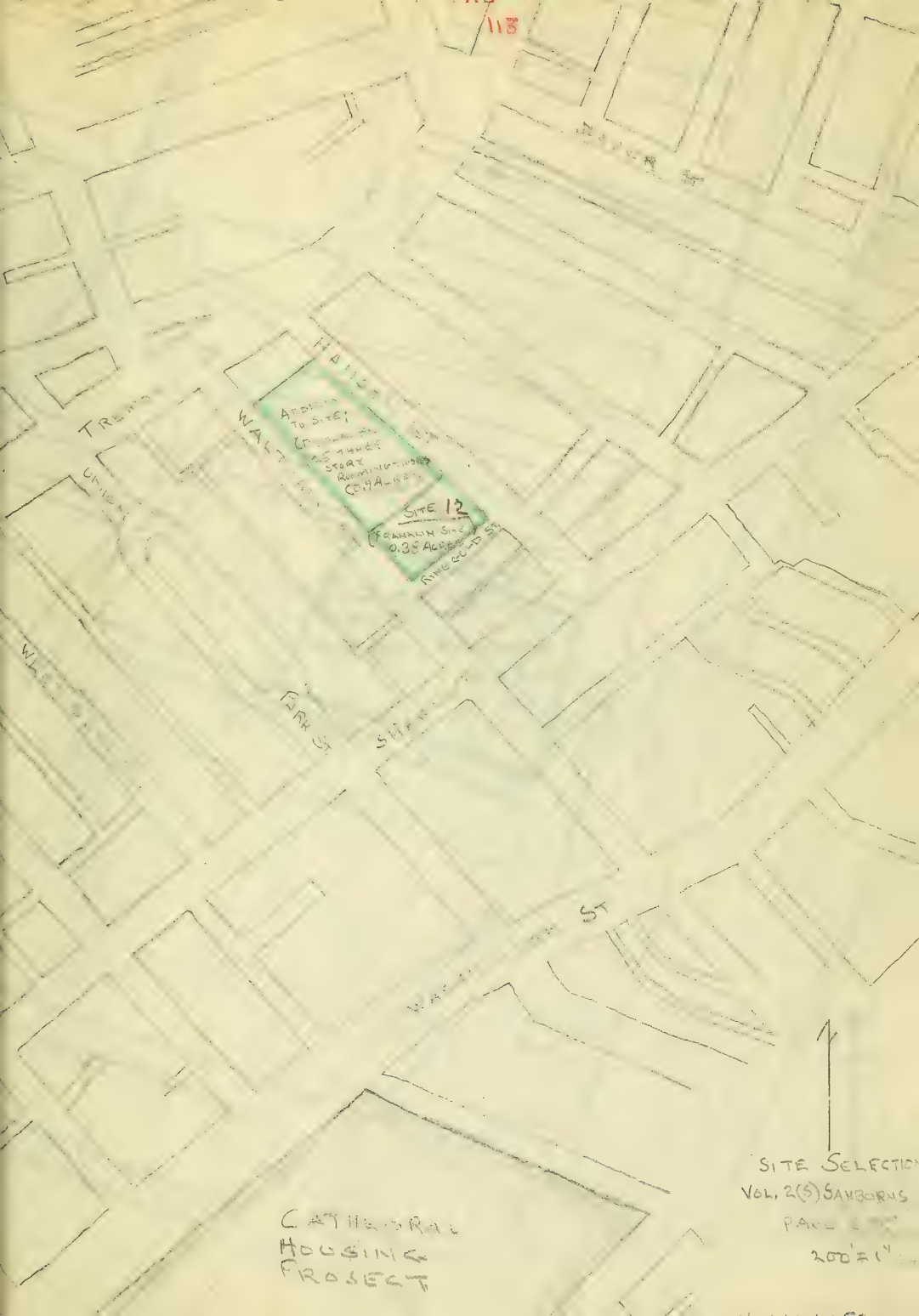
BAKER ST
TRENT
WALT
ADDITION TO SITE:
SITE 12
FRANKLIN SITE
0.38 ACRES
RIVERGOLD ST
FERN ST
SHIPP
ST
CATHEDRAL HOUSING PROJECT
SITE SELECTION
VOL. 2(S) SANBORNS
200' = 1"

HARRISON
SITE 13
ON L. ROTCH PLAYGROUND
2.5 ACRES
N
NEW SITE
SELECTION
VOL. 2(S) SANBORNS
PAGE 264

PUBLIC HOUSING
MISSION HILL
5.24 ACRES
0.75
SITE 14
0.55
TRENTON ST.
CAMPBELL ST.
SITE SELECTION
VOL. 3 ANDERSON
PAGE 22

SITE 15
SITE 16
SITE SELECTION
VOL. 25 SANBORN'S

TREMONT AV.
LENOX ST
HOUSING
PROJECT
SITE 16
0.48 ACRES
PLUS 0.16 ACRES
HAWKINS
SHAWMUT AVE
NEW SITE
SELECTION
VOL. 2(D) SANBORN
PAGE 2835
200' = 1'
Nov. 2, 1953

123
WASHINGTON ST
KINGSBURY ST
RAINBRIDGE ST
SITE 17
1 ACRE
WASHINGTON PARK
WASHINGTON ST
NEW SITE
SELECTION
VOL 3, SAMBURN
PAGE 71
SCALE 1
OCT 30, 19

SITE 13
WENONAH ST
NEW SITE
SELECTION
VOL. 3
PAGE 55
OCT. 30, 195

NEW HEATH ST
HEATH STREET
HEATH STREET HOUSING
BROMLEY PARK HOUSING
BLUNDELL ST
PARKER ST
CENTRE ST.
17 SITES
ON APRIL
NEW SIT
SELECT
VOL. 3, SAMP
PAGE
200' = 1
OCT. 30,

SITE 20
1.05 ACRES
SITE 20
ALTERNATIVE
0.8 ACRES
NEW SITE
SELECTION
VOL 71 SANBORN
PAGE 2
1"=50'-1"
NOV. 3 1955

CAROLINA AVE
SITE 21
4.1 AC
SITE 21
ALTERNATE
NEW SITE
SELECTION
VOL. 7; SANBORN
PAGE 35
200'=1"
NOV. 3, 195

HARTFORD ST.
SITE 22
ONE ACRE
WAYLAND ST
HARTFORD ST.
NEW SITE SELECTION
VOL. 3, JANUARY
PAGE 80

COLUMBUS RD
MT. VERNON ST
STARLING ST
KAVIS ST
SITE 23
HAMILTON ST
BELLEVUE ST
N
MEM. SITE
SELECTION
VOL. 9, SANBORNS
PAGE 84
NOV. 3, 1973

SITE 25
ONE ACRE
SCHOOL

SITE 24
ONE ACRE
SCHOOL

SITE 26
ONE ACRE
SCHOOL

NEW SITE
SELECTIONS
CALF FAR
200 = 1'

Nov. 3 1953
Nov. 17 1953

SITE 27
(ADDITIONAL)
ELDRIDGE SMITH
1.36 ACRES
(TA 5-1415)
DIMEHEART AVENUE
SITE SELECTION
VOL. 9 JANUARY
PAGE 914
200'=1'

DICT
EMETERY
SITE 2B
KENNEDY RD.
PARKWAY
NEW SITE
SELECTION
NOT SHOWN ON
SANBORNS
200' = 1"
NOV. 3, 1952

133
ALMONT ST
ORLANDO ST
ALMONT ST.
PLATZGRD
17.81 ACRES
SITE 29
ONE ACRE
MESSINGER ST
WOODHAVEN ST
N.Y. N.H. & H. R.R.
HIGHWAY
NEW SITE
SELECTION
NOT IN SAMPLE
SITE AS IN URBAN
REDEVLOP. DIV. PLA
NOV. 4, 1953

FRANKLIN FIELD
HOUSING
DEMONSTRATION
SITE 30
16 FAMILY DWELLING
0.8 ACRES
FLOYD ST.
CALLOWHILL ST.
NEW SITE
SELECTION
VOL. 9; SANBORN
PAGE 946
200' = 1"
NOV. 4, 1953

RIDGEMONT
MARS HOMEWAY
PLAYGROUND
4.41 ACRES
SITE 31
NEW SITE
SELECTION
VOL. 9, SANG
PAGE 127
NOV 4, 1953

COFFEY ST.
SITE 32
1.6 ACRES
SITE 32
ALTERNATE
PLACIWELL ST.
NEW SITE
SELECTION
VOL. 9; SANBORNS
PAGE 942.
NOV. 4, 1953

SITE 33
1 ACRE
GEORGE WRIGHT
GOLF COURSE
NEW SITE
SELECTION
PAGE 1172
200' = 1"

SITE 34
ST
AV
SITE SELECTIO
VOL. 11; SANBORN'S
PAGE 117
200'=1"

SUMMER ST.
CHARLES ST.
FACTORY HILL
PLAYGROUND
STONY BROOK
RESERVATION
SITE 35
ALTERNATIVE
ONE ACRE ±
ON RESERVATION
RIVER ST.
MILL POND
BROOK
NEW SITE
SELECTION
VOL. 11; SANBORN
PAGE 122
2 IN = 1'
NOV. 4, 195

NEW SITE SELECTION
VOL. 1, SANBORN
PAGE 12
OCT. 21
NOV. 4, 1952

NEW
PLAYGROUND
SITE 36
NEEDHAM ROAD
HALBERT RD
CRANMORE RD
NEW SITE
SELECTION
VOL. II; SANBORNS

Nov. 5, 1

SITE SELECTION

NEW JUNIOR HIGH SCHOOLS

BASED ON GENERALIZATIONS IN THE 1950 GENERAL PLAN, AND ALSO ON GENERALIZATIONS IN THE 1953 SCHOOL STUDY REPORT.

THE PLAN SUGGESTS 3 NEW JUNIOR HIGH SCHOOL SITES, AND THE STUDY SUGGESTS THREE NEW JUNIOR HIGH SCHOOL SITES (AND ALSO THREE HIGH SCHOOL SITES CONVERTED TO JUNIOR HIGH SCHOOL SITES). NONE OF THESE SUGGESTIONS ARE SIMILAR.

	By the 1950 Plan	By the 1953 Report	By Both the Plan and Report	New Site or Old Site		Fams Displaced
	Site Number					
East Boston	J-1			New	on Plgd	
South End	J-2			New	on old Girls Hig.	
Roxbury		J-3		New		12
Dorchester, N.		J-4		New		14
Dorchester, N.	J-5			New		
Dorchester, N.		J-6		New	Calf Pasture	

SITE SELECTION

NEW CAMPUS HIGH

	By the 1950 Plan	By the 1953 Report	By Both the Plan and Report
	Site Number		
New English High		H-1	
New Boston Tech. High		H-2	
New Girls High & New Girls Latin		H-3	

THE 1950 GENERAL PLAN MAKES NO ATTEMPT AT A STUDY OF THE HIGH SCHOOL SYSTEM.

ASHLEY ST
BURTMAN ST
SITE J-1
SARATOGA ST
TRUMBULL ST
BENNINGTON ST
NEW SITE
SELECTION
VOL. 5, 1953
PAGE 5.07
200' = 1"
NOV. 6, 1953

SITE TO HAVE
BOTH A NEW JUNIOR HIGH SCHOOL
AND A NEW ELEMENTARY SCHOOL
SITE 12
2.4 ACRES
(ON GIR-5
HIGH SITE)
SHAWMUT AV
NEW SITE
VOL. 2 (S. SANBORN)
PAGE 458
200' = 1"

SITE #3
(1.24 ACRES)
(12 FAMS. DISPLACED)
HOWARD ST
CRAWFORD ST
HUMBOLDT AV.
NEW SITE
SELECTION
VOL. 3; SANBORNS
PAGE #4
200'=1"

DUDLEY ST
COLUMBIA SQUARE
MANADNOCK ST.
SITE I-4
ONE ACRE, MORE OR LESS
(14 FAMS. DISPLACED)
VIRGINIA ST
DAVENA AVE
COLUMBIA ROAD
N.Y. N.H. + H RR
NEW SITE SELECTION
VOL. 8; SANBORNS
PAGE 825
200'=1"

COLUMBIA ROAD
MOSELEY ST.
CARSON ST.
SITE J-5
ONE ACRE
MORE OR LESS
CRESCENT AV
N. HIGHWAY
OLD COLONY PARKWAY
NEW SITE
SELECTION
VOL. 4; SANBORNS
PAGE 496
200'=1"
NOV. 6, 1953

SITE J-1
ONE ACRE
NEW SITE
SELECTION
CALF PASTURE
200' = 1"
NOV 1953

WALNUT AV
HAVERT ST
SITE
SITE
SITE
ONE ACRE
PIERPOINT ROAD
NEW SITE
HIGH,

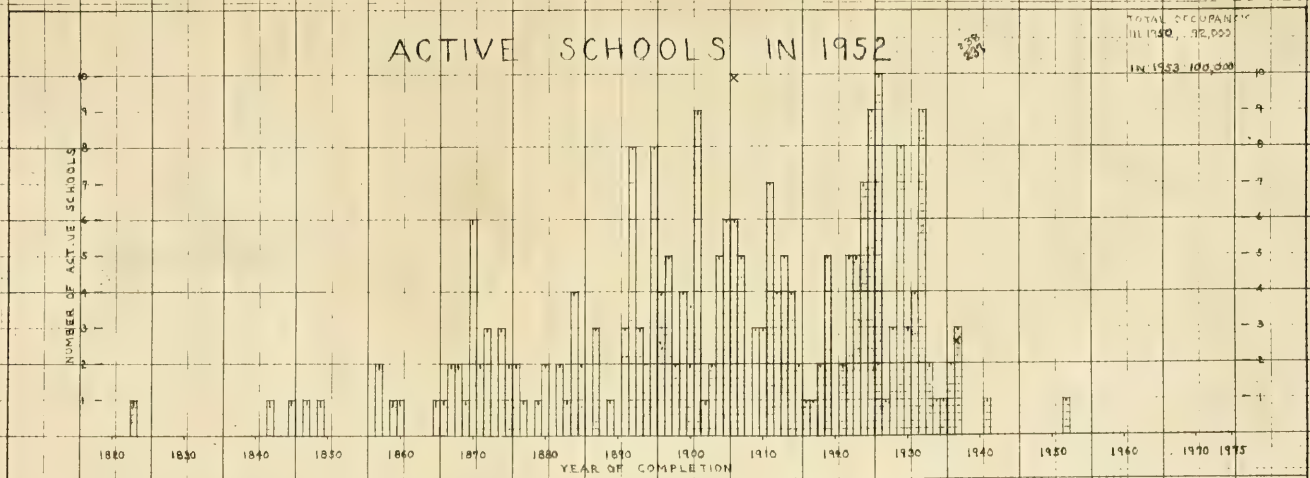
ACTIVE SCHOOLS IN 1952
TOTAL OCCUPANCY
IN 1950 ... 92,000
IN 1953 100,300
NUMBER OF ACTIVE SCHOOLS
YEAR OF COMPLETION
1820 1830 1840 1850 1860 1870 1880 1890 1900 1910 1920 1930 1940 1950 1960 1970 1975

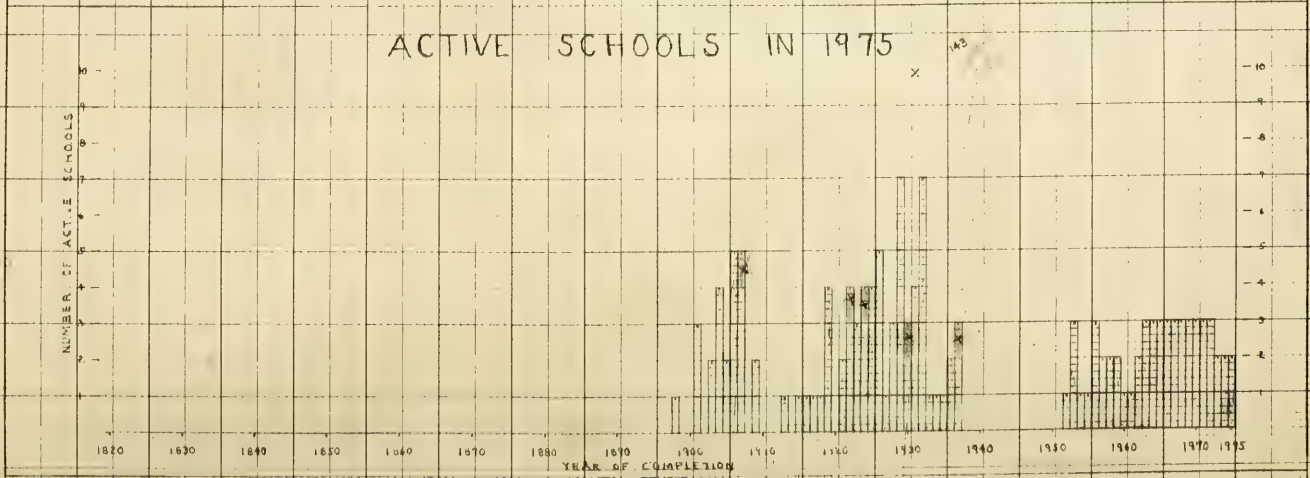
ACTIVE SCHOOLS IN 1975
NUMBER OF ACTIVE SCHOOLS
YEAR OF COMPLETION
1820 1830 1840 1850 1860 1870 1880 1890 1900 1910 1920 1930 1940 1950 1960 1970 1975

ANALYSIS OF PREVIOUS SCHOOLS STUDIES TO PROVIDE BASIS FOR PROJECTION OF SCHOOLS BAR GRAPH TO 1975

(1) SCHOOL DEPARTMENT SUBMITTED 1953 CAPITAL IMPROVEMENT PROGRAM.

(2) STRAYER'S SCHOOL REPORT.

(3) 1950 GENERAL PLAN

THE RECOMMENDATIONS OF EACH STUDY FOR "SCHOOLS REPLACED", (SCHOOL DEPT.), FOR "SCHOOLS CLOSING" (STRAYER), AND FOR "SCHOOL LOCATIONS DISCONTINUED" (GEN. PLAN) WERE FOLLOWED AND REFLECTED ON A BAR GRAPH OF NUMBER OF SCHOOLS AND DATES OF COMPLETION BY CROSSING OFF THE SCHOOLS INVOLVED. THE GRAPH WAS FIRST MADE TO SHOW EACH OF THE 232 SCHOOL (DEPT OF SCH. BLDGS, 1950).

BUILDINGS SCORING LESS THAN 250 (INFERIOR) (STRAYER) AND BUILDINGS SCORING 250 TO 299, (ALSO INFERIOR) (STRAYER) AND OTHER THAN TYPE I. (DEPT. OF SCH. BLDGS), AND BUILDINGS BUILT PRIOR TO 1902 AND OTHER THAN TYPE I, AND BUILDINGS BUILT PRIOR TO 1924 AND OTHER

THAN TYPE I, WERE ALSO CROSSED OFF THE FIRST GRAPH. 85 SCHOOL BUILDINGS REMAINED AND 153 WERE ELIMINATED OF THE ORIGINAL TOTAL OF 238. IT IS QUITE LIKELY THAT MORE SCHOOLS COULD BE ELIMINATED BY 1975.

THE PROJECTION ON THE BAR GRAPH OF NEW SCHOOLS TO BE BUILT IS TENTATIVE. NEVERTHELESS IT IS BASED ON TRIAL PROJECTIONS OF CAPITAL IMPROVEMENT PROGRAMMING, ON TRIAL PROJECTIONS OF THE 30 NEW SCHOOLS TO 1966 OF THE 1953 HARVARD SCHOOLS STUDY REPORT, AND TRIAL PROJECTIONS OF PAST PERFORMANCE IN THE NUMBER OF SCHOOLS BUILT. 54 NEW SCHOOLS WERE ADDED TO 1975. IT IS QUITE LIKELY THAT MORE THAN 2½ NEW SCHOOLS PER YEAR COULD BE BUILT BY 1975.

THE FOLLOWING TABULATION OF 82 NEW SCHOOLS SUGGESTED OR IMPLIED IS NOT REFLECTED IN THE BAR GRAPH.

	Number of Schools Consid.	New Schools: New Site	New Schools: Retained Site
Schools Replaced (C.I.P.)	21	12	9
Schools Closing (Strayer)	12		4
Scoring Under 250 (Strayer)	29		11
Scoring Under 300 (Not Type I)	31		15
Built Before 1900, and Not Type I	12		12
Built Before 1926, and Not Type I	19		19
	124	12	70

84 SCHOOLS RETAINED IN 1975

ON ACTIVESCHOOLS GRAPH OF JAN. 1953

Alexander Hamilton
Andrew Jackson

Boston Trade
Brandies Voc. High (Boys)
Brandies Voc. High (Girls)
Brighton High

Charles H. Taylor
Charles Sumner
Charlestown High
Clarence R. Edwards
~~Common Bldg.~~
Curtis Guild

Dante Alighieri
Dearborn
Dearborn Annex
Donald McKay
Dor. H.S. for Boys
Dor. H. S. for Girls

East Boston High
Edward D. Everett
Eliot
Ellis Mendell
Emily A. Fifield

Farragut
Frank V. Thompson

George H. Conley
Grover Cleveland

H. S. of Commerce
H. S. of Practical Arts
Hemenway
Henry L. Higginson
Horace Mann
Hyde Park H. S.

Jamaica Plain H. S.
James A. Garfield
James J. Chittick
James P. Timilty
Jefferson
Jeremiah E. Burke
John Cheverus
John Marshall
Joseph H. Barnes
Joseph Tuckerman
Joyce Kilmer

1929 Martin Milmore
1931 Mary E. Curley
1905 Mather
1929 Memorial High (Boys)
1921 Memorial High (Girls)
1919 Michaelangelo
1932 Mozart

1906 Nathaniel Hawthorne

1905 Oliver W. Holmes

~~1937 Patrick A. Collins~~
1936 Patrick F. Gavin
1928 Patrick F. Lyndon
1933 Patrick J. Kennedy
1937 Patrick T. Campbell
1919 Pauline Agassis Shaw
1929 Phineas Bates (now)
1922 Public Latin

1924 Ralph Waldo Emerson
1927 Randall G. Morris
1919 Robert Gould Shaw
1925 Roslindale High

1919 Sarah Greenwood
1906 Sarah J. Baker
1923 School Admin. Bldg.
1929 School Admin. Supply House
1904 School Bldgs. Dept. Bldg.
1930 Solomon Lewenberg
1932 Sophia W. Ripley
1901 South Boston H. S.
1926 Spencer Memorial

~~1937 Teachers College~~
1923 Theodore Roosevelt
1932 Thomas A. Edison
1926 Thomas J. Kenny

1936 Washington Irving
1916 William Blackstone
1906 William E. Endicott
1903 William E. Russell
1928 William Ellery Channing
1923 William McKinley
1932 Woodrow Wilson

1932 HUGH ROE O'DONNELL
1941 JOSEPH P. MANNING

5 Schools Retained in 1975

on Active Schools Graph of January, 1953

Jamaica Plain H. S.	1925	Dor. H. S. for Boys
Dor. H. S. for Girls	"	Grover Cleveland
Joseph H. Barnes	"	James A. Garfield
S. B. H. S.	"	Roslindale High
John Marshall	1926	Donald McKay
William E. Russell	"	East Boston High
Ellis Mendell	"	Memorial High for Girls
Farragut	"	Spencer Memorial
Jefferson	"	Thomas J. Kenny
School Bldgs. Dept. Bldg.	1927	Randall G. Morris
Oliver W. Holmes	1928	Brandeis Voc. High (Boys Unit)
Mather	"	Patrick F. Lyndon
Dearborn	"	William Ellery Channing
Joseph Tuckerman	1929	Brandeis Voc. High School (GIRLS UNIT)
Nathaniel Hawthorne	"	Horace Mann
Sarah J. Baker	"	Hyde Park High School
William E. Endicott	"	Martin Milmore
Teachers College	"	Memorial High for Boys
Chan. High	"	Phineas Bates (now)
Common Bldg.	"	School Admin. Supply House
Patrick A. Collins	1930	Brighton High
Edward D. Everett	"	Solomon Lewenberg
John Cheverus	1931	Charles H. Taylor
H. S. of Pract. Arts	"	Charles Sumner
H. S. of Commerce	"	James J. Chittick
William Blackstone	"	Mary E. Curley
Boston Trade	1932	Clarence R. Edwards
Emily A. Fifield	"	Eliot
Robert Gould Shaw	"	George H. Conley
Pauline Agassis Shaw	"	Mozart
Michaelangello	"	Sophia W. Ripley
Sarah Greenwood	"	Thomas A. Edison
Curtis Guild	"	Woodrow Wilson
Dearborn Annex	1933	Patrick J. Kennedy
Frank V. Thompson	1934	Jeremiah E. Burke
Henry L. Higginson	1935	Joyce Kilmer
Public Latin	1936	Patrick F. Gavin
School Admin. Bldg.	"	Washington Irving
Theodore Roosevelt	1937	James P. Timilty
William McKinley	"	Patrick T. Campbell
Alexander Hamilton	1952	Hemenway
Andrew Jackson		
Dante Alighieri		
Ralph Waldo Emerson		

R21
S1 Boston School Dept
AUTHOR
School Guides
TITLE
1953

R21
S1
Boston Schools
1953

ACCOPRESS®

NO. 2507

BF-RED	BL-GOLD
BG-BLACK	BQ-PALM GREEN
BD-LT. GREY	BX-EXECUTIVE RED
BP-LT. GREEN	BR-BROWN
BU-LT. BLUE	BA-TANGERINE
BY-YELLOW	BB-ROYAL BLUE

SPECIFY NO. & COLOR CODE

ACCO DIVISION OF GARY INDUSTRIES, INC
CHICAGO, ILLINOIS 60630

USE ACCO PAPER FASTENERS FOR BINDING
ACCO
ACCOPRESS BINDER
No. BFS 2507 EMBOSSED
MADE BY
ACCO PRODUCTS INCORPORATED
OGDENSBURG, N.Y., U.S.A.